MICROFICHE FILE

MISSOURI GEOLOGICAL SURVEY AND WATER RESOURCES, ROLLA, MISSOURI

COUNTY Perry
COMPANY OR OWNER Robert Bartels
FARM _____ WELL NO. _____
LOCATION _____ SEC 5 T 36 R 10E
CONTRACTOR Welch
DRILLER _____
COMMENCED Oct. 63 COMPLETED Nov. 63
PRODUCTION _____
CASING RECORD _____
WATER RECORD _____
SOURCE OF LOG _____
REMARKS Hole abandoned

MGS LOG NO. _____



ELEV. 614 Barometer
TOTAL DEPTH _____
SWL _____

NO. SAMPLES 52 NSS Oct. 25'
Resi. & Bottle

FORMATION	FROM (FT)	TO (FT)	FORMATION	FROM (FT)	TO (FT)
Soil & Residuum	0	32½			
St. Louis	32½	137½			
Salem	137½	300			

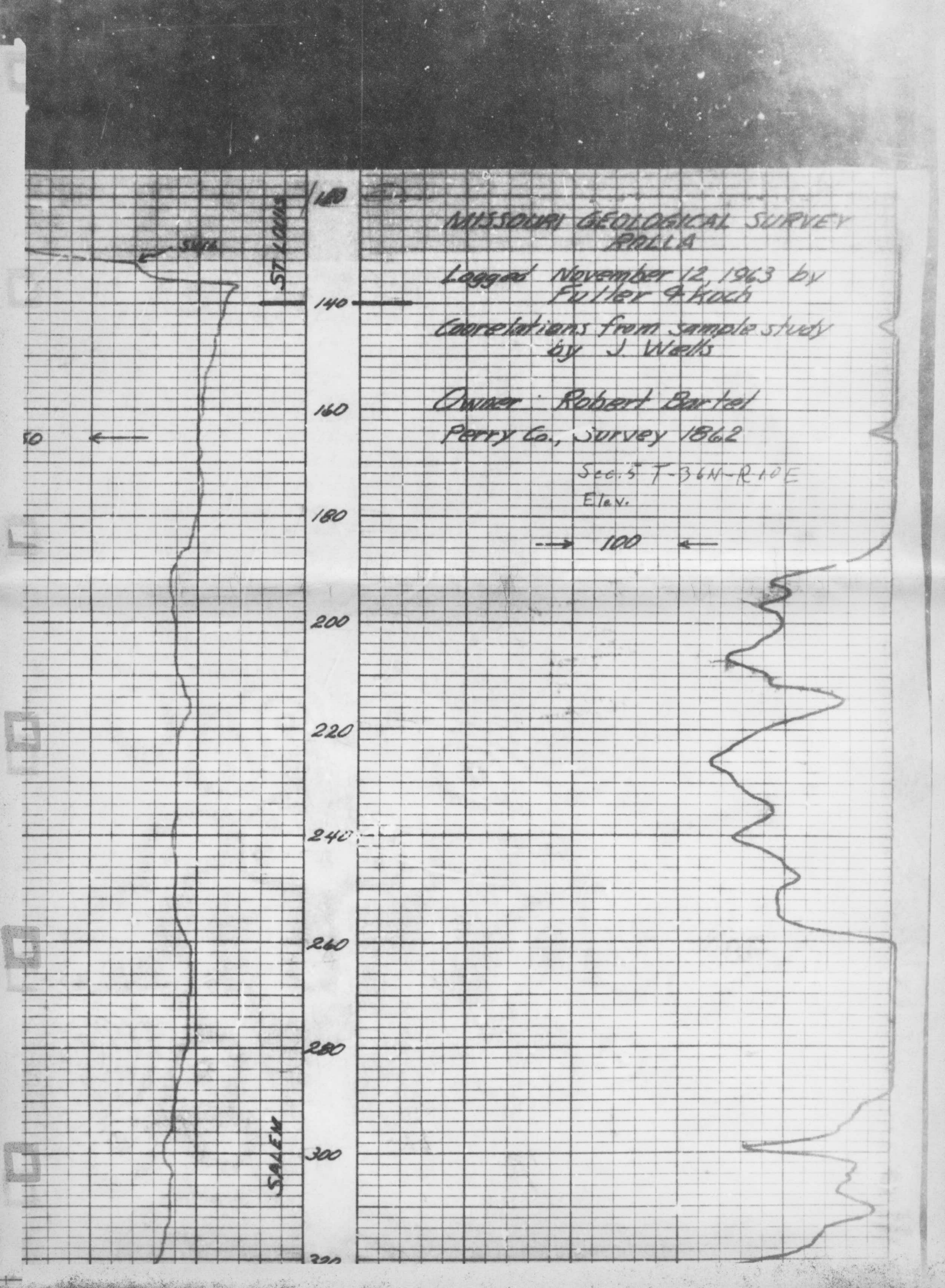
MISSOURI GEOLOGICAL SURVEY
ROLLA
Logged November 12, 1963 by
Fuller & Koch
Correlations from sample study
by J. Wells
Owner: Robert Bartel
Perry Co., Survey 1862
Sec. 5 T-36N-R-10E
Elev.
100
SUM
ST. LOUIS
SALEM
140
160
180
200
220
240
260
280
300

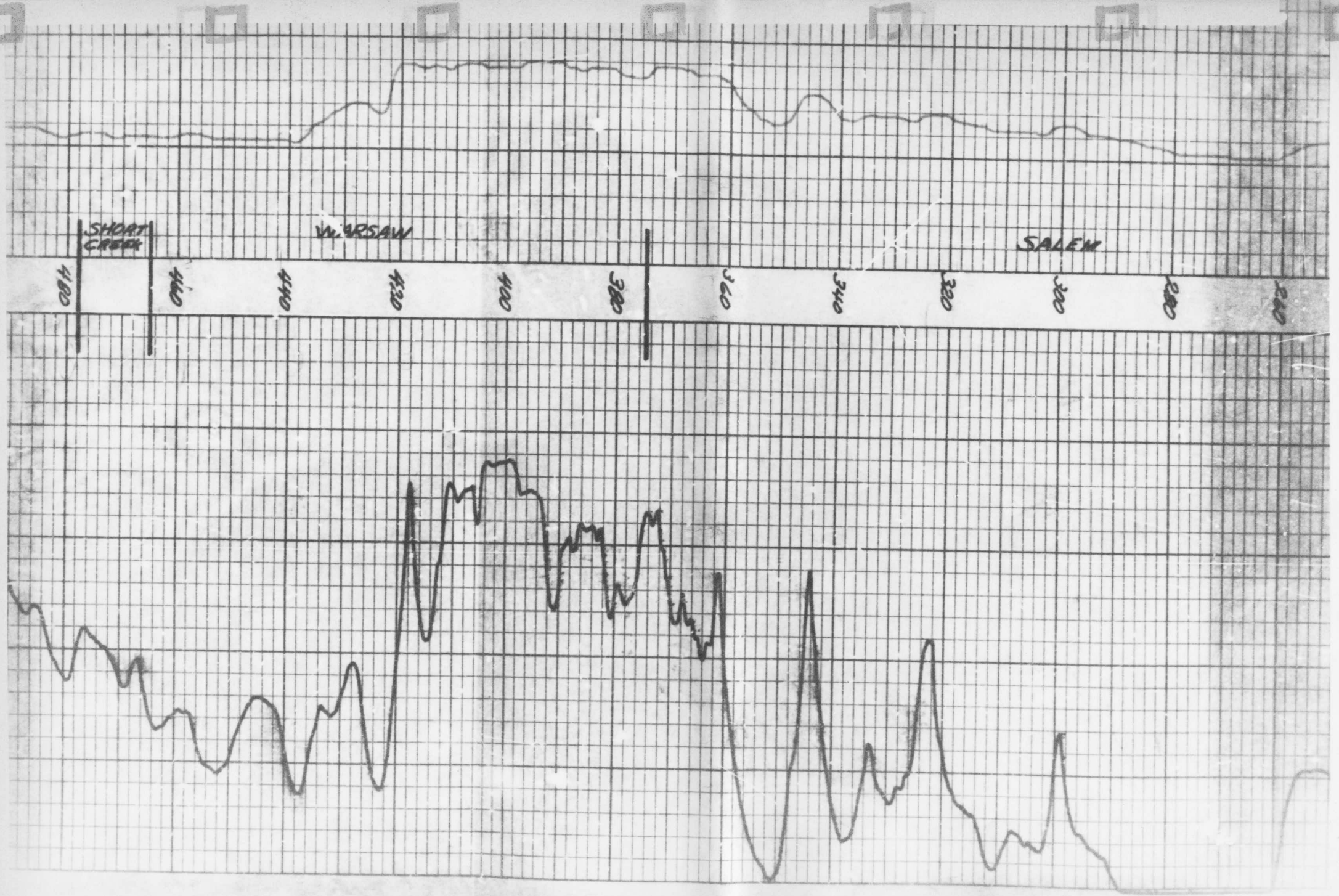
SHOAL CREEK
WARSAW
SALEM
480
460
440
420
400
380
360
340
320
300
280
260

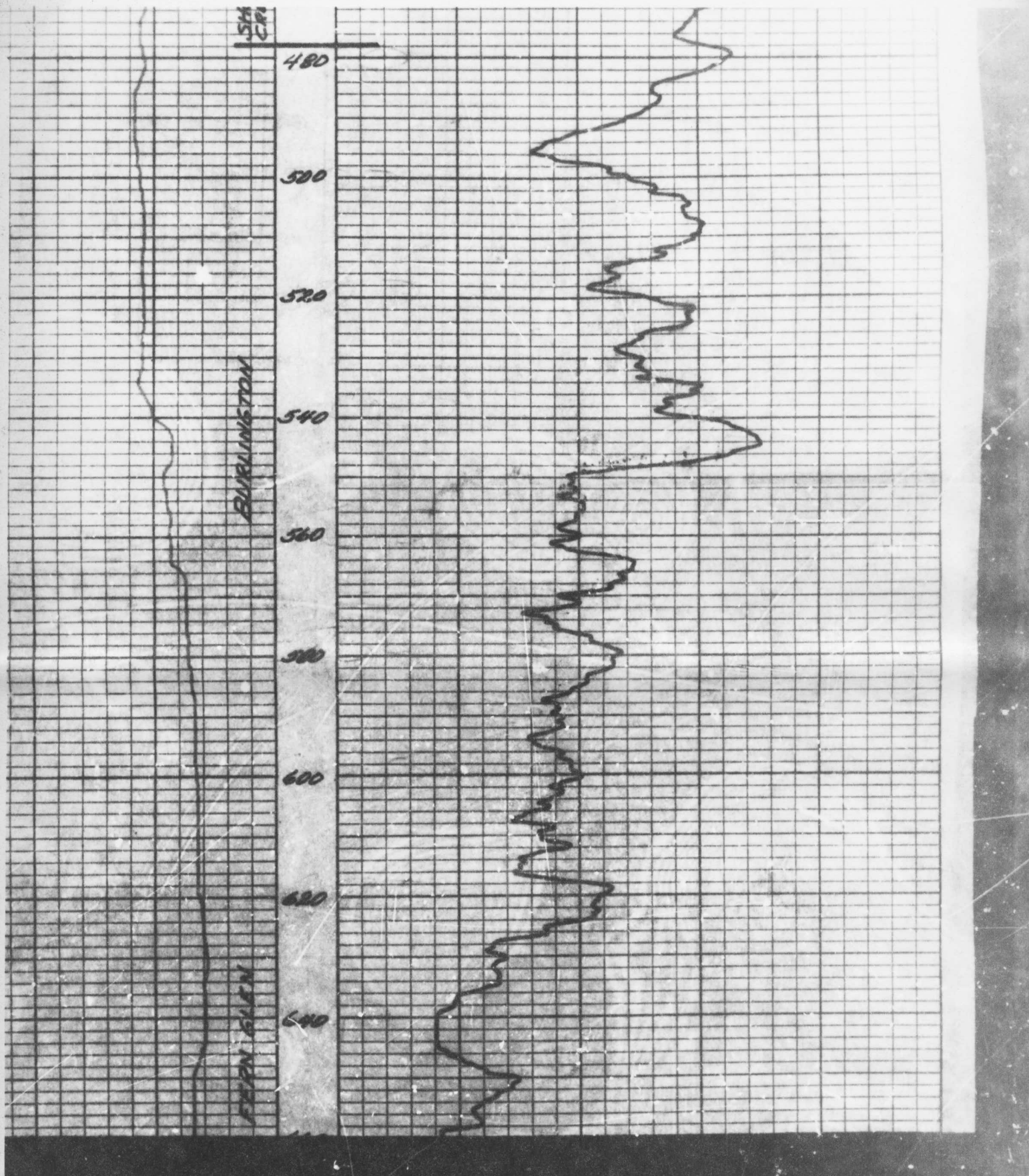
SH
CRE
480
500
520
540
560
580
600
620
640
BURLINGTON
KEOKUK

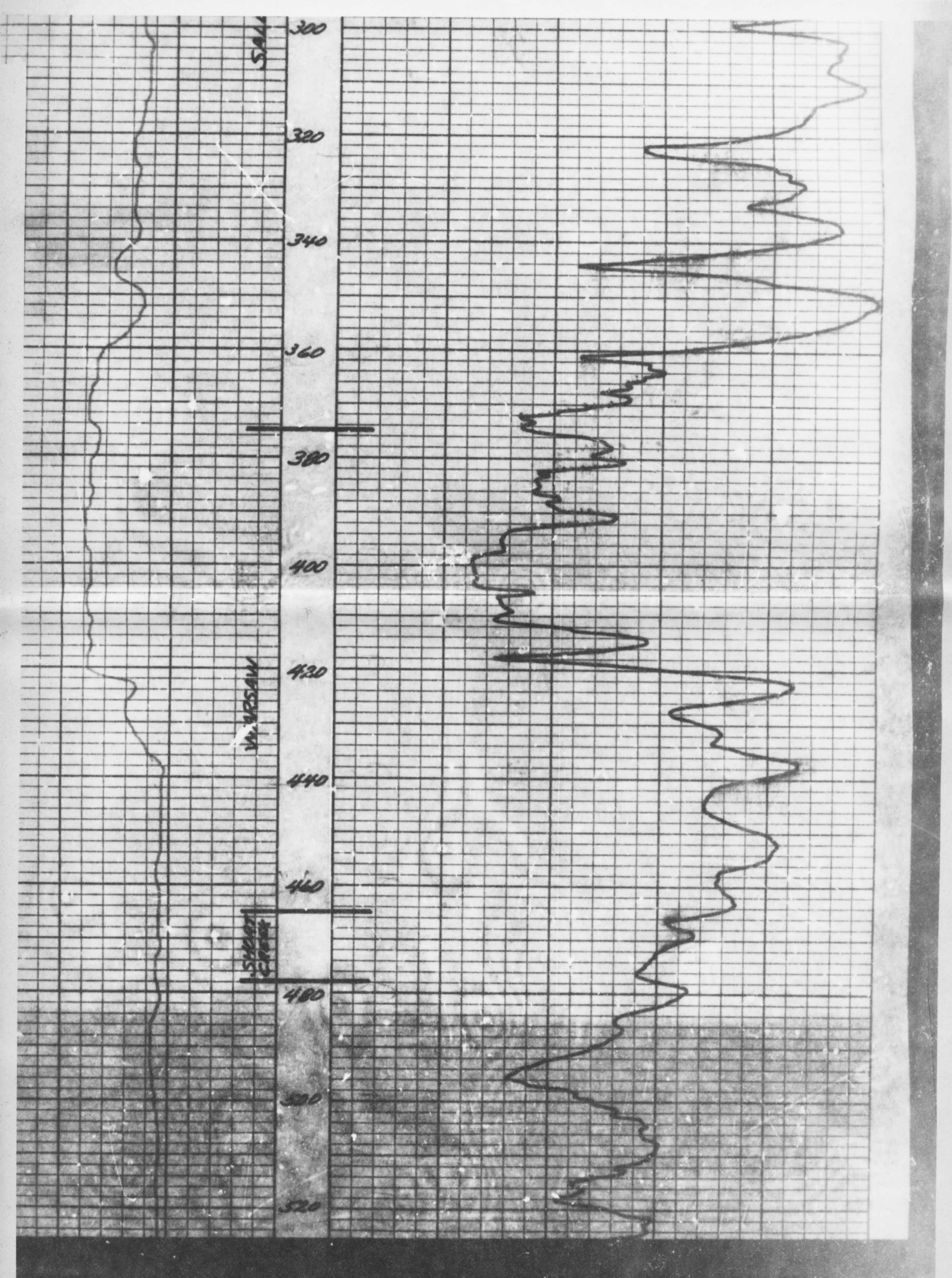
300
320
340
360
380
400
420
440
460
480
500
520

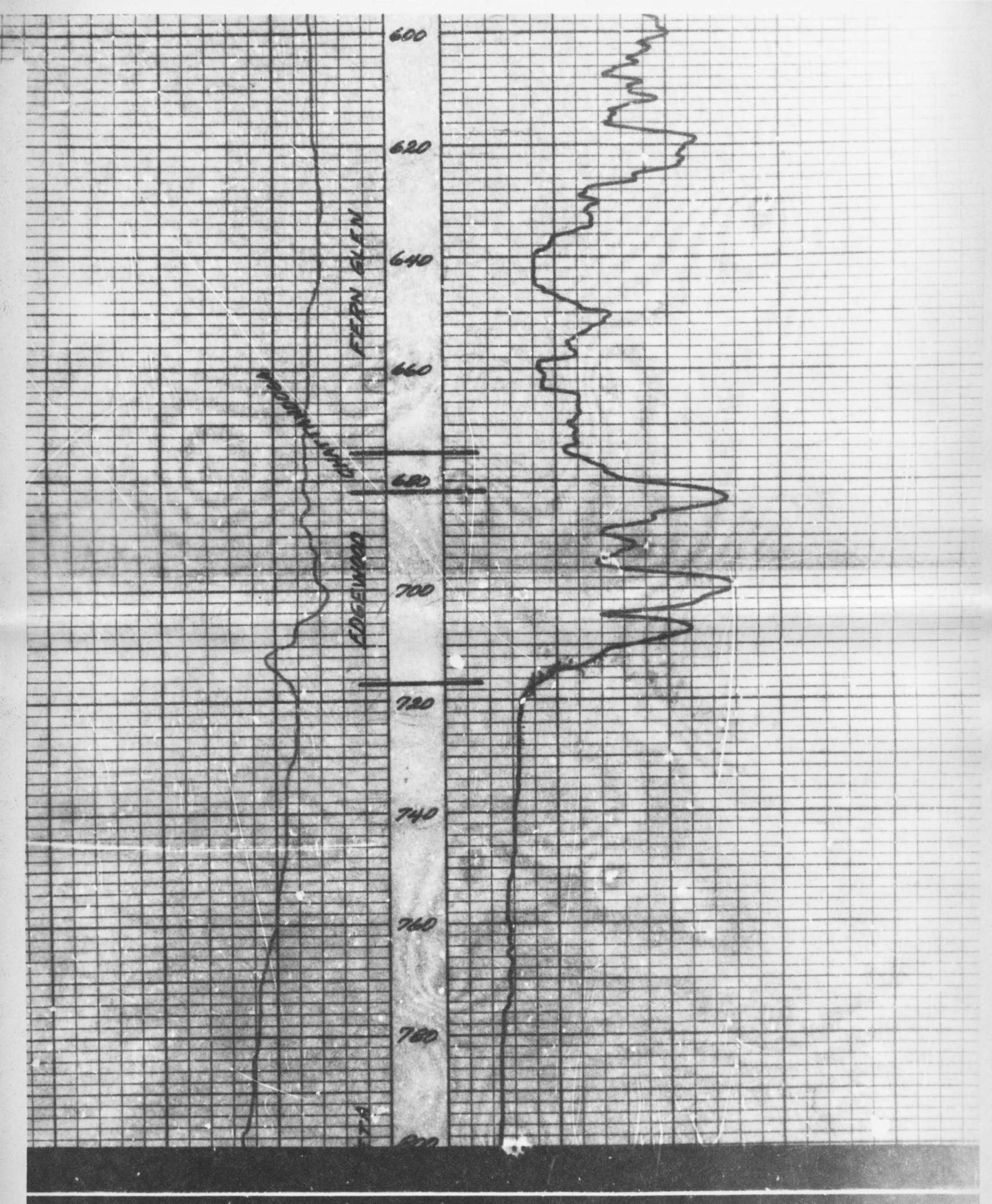
600
620
640
660
680
700
720
740
760
780
800
FERN GLEN
EDGEWOOD

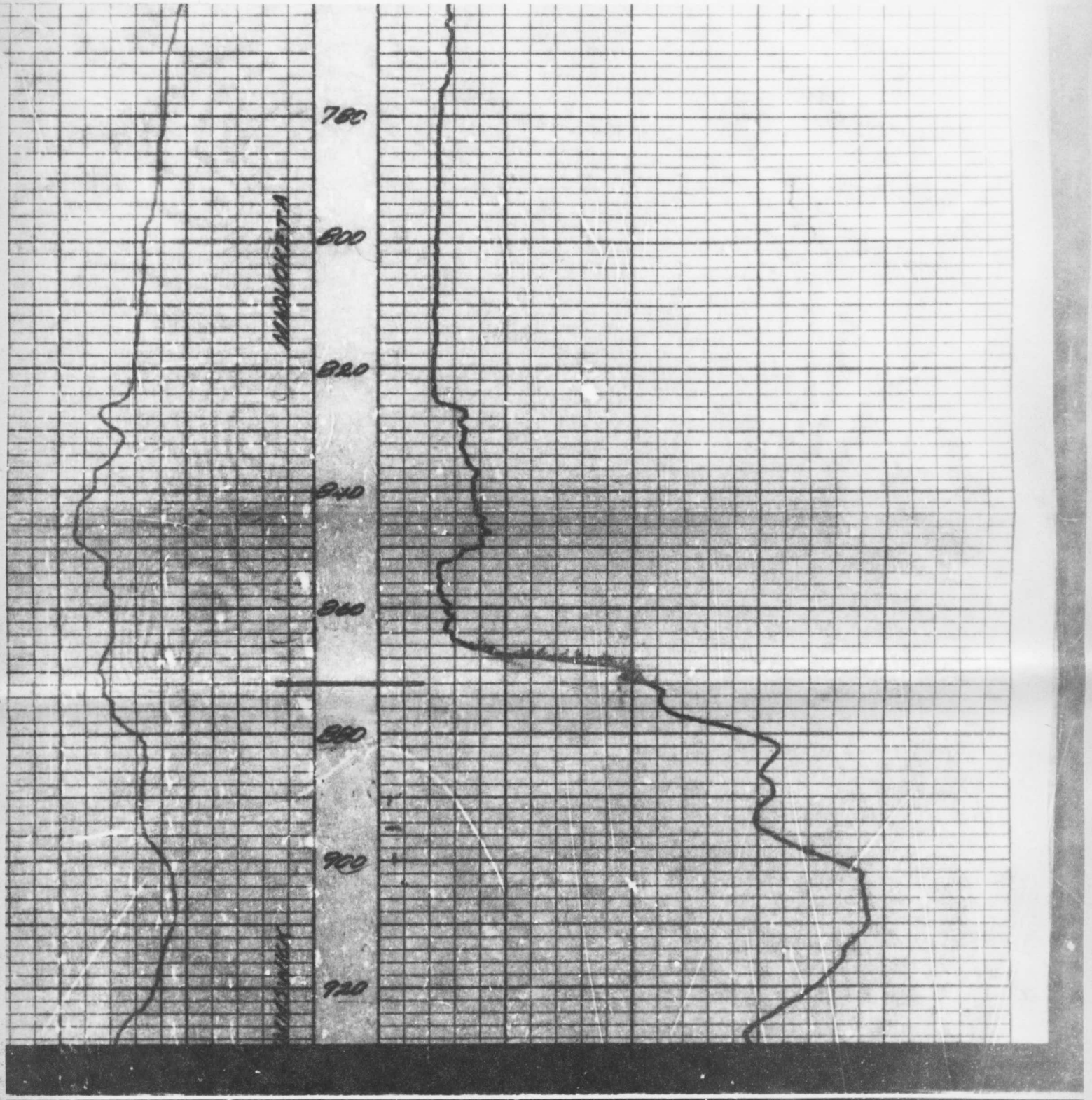
780
800
820
840
860
880
900
920
ELEVATION

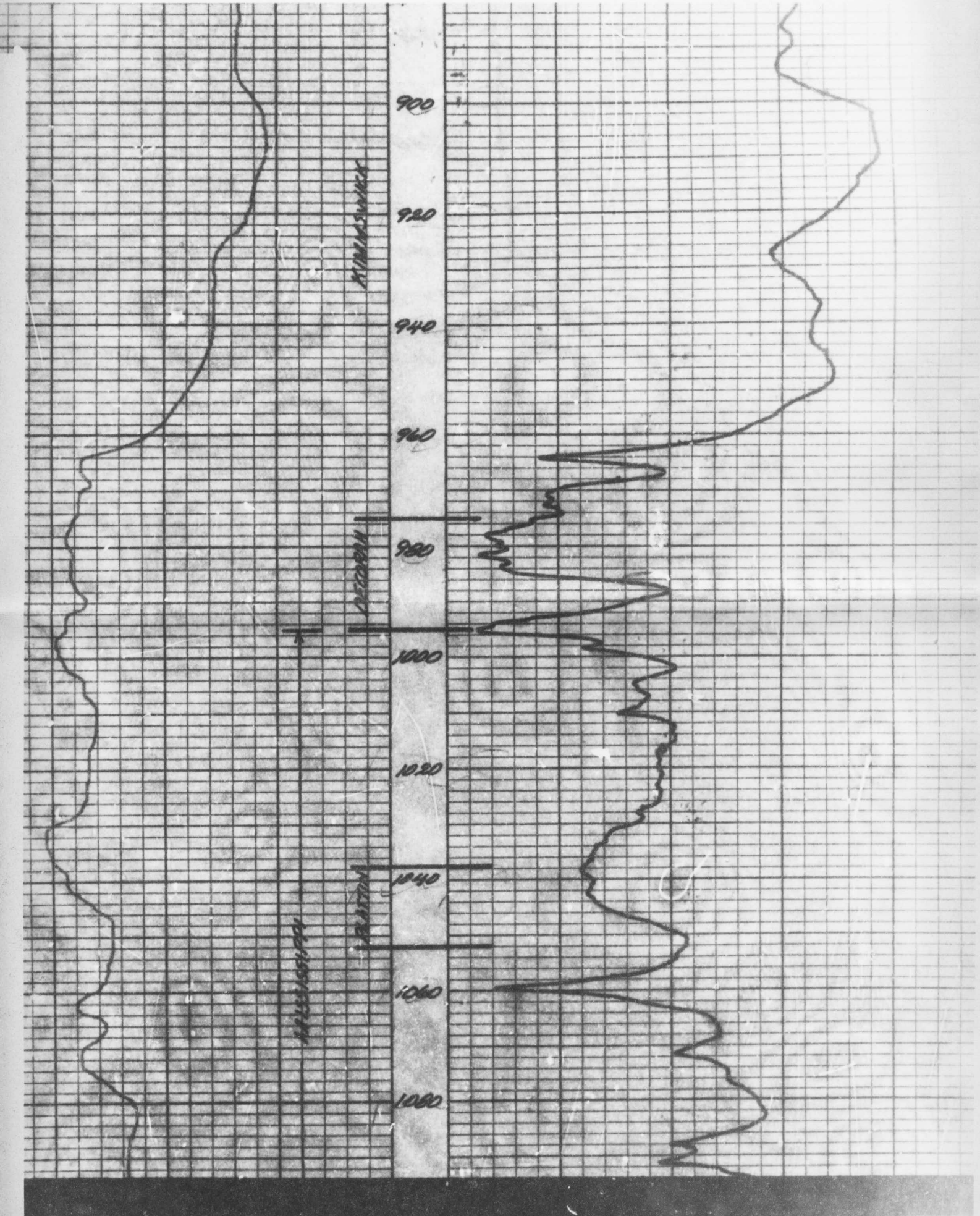
900
920
940
960
980
1000
1020
1040
1060
1080
KIMMSWICK
DECORAH
PLATTIN
ARISSISSIPPI

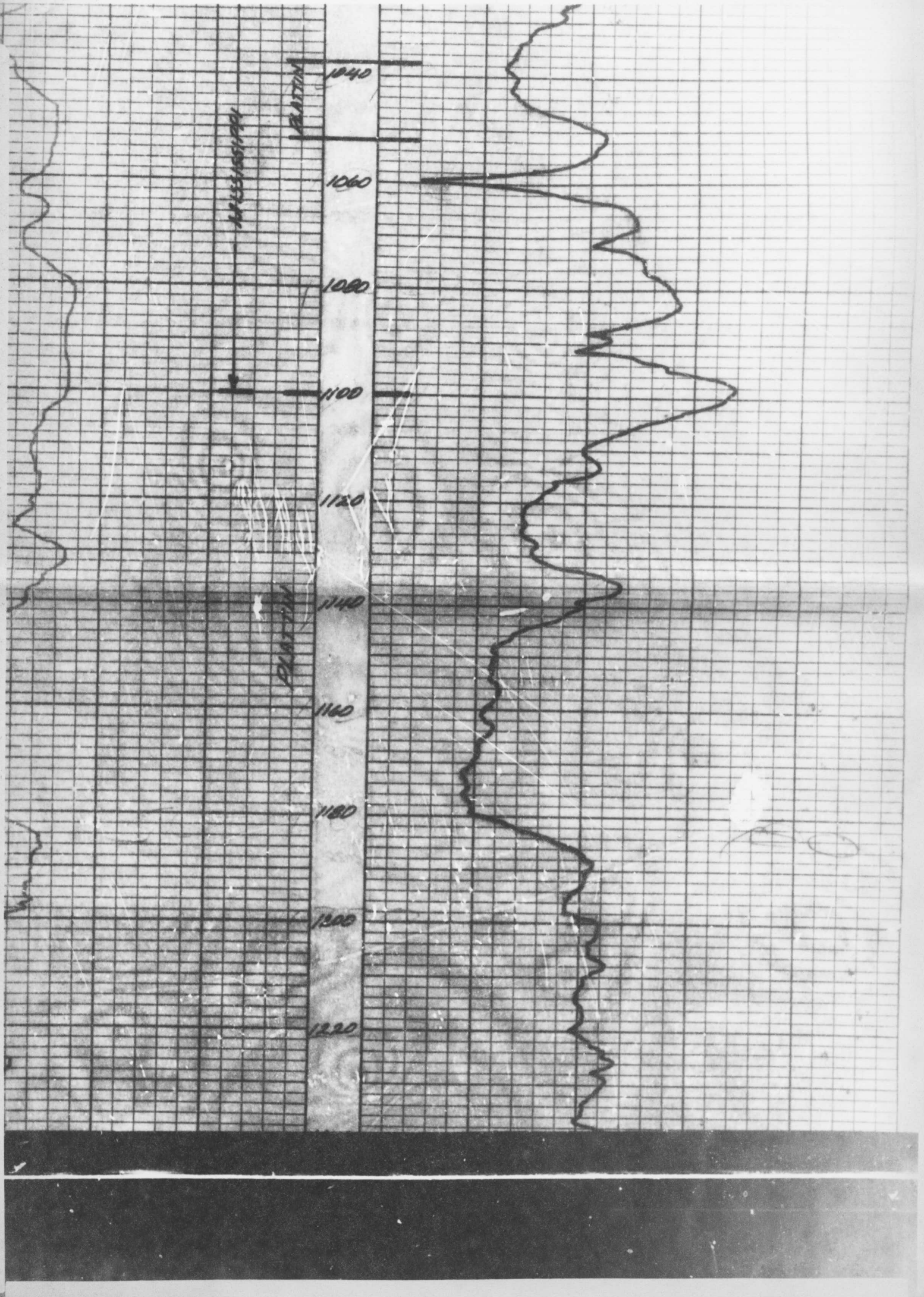
1040
1060
1080
1100
1120
1140
1160
1180
1200
1220

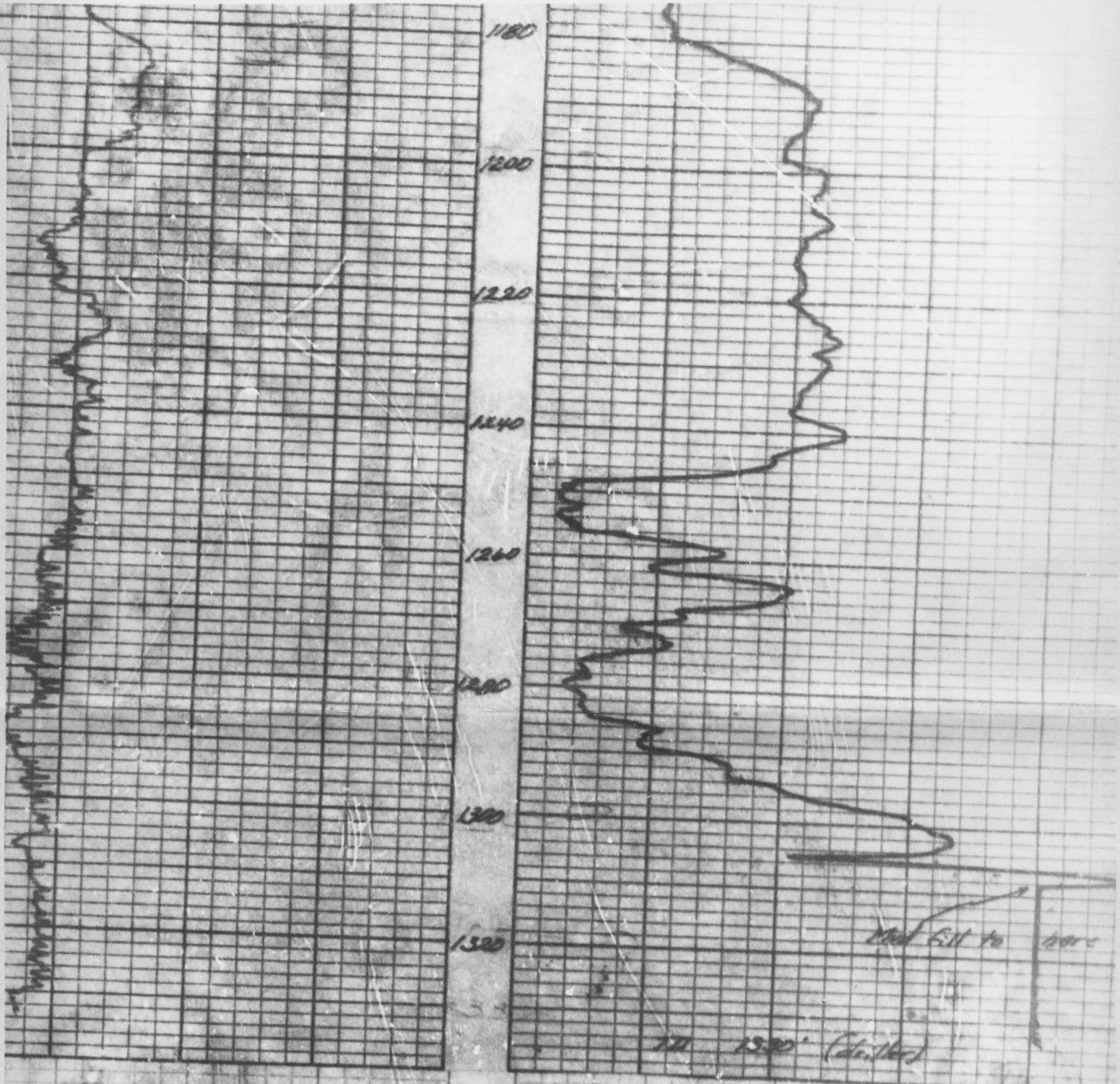
1180
1200
1220
1240
1260
1280
1300
1320