G01612

No Number

155 — 00006

Halliburton

OIL WELL CEMENTING CO.

ELECTRIC WELL LOG

COMPANY CITY OF STEELE

WELL WATER WELL # 2

FIELD OR AREA Steele

COUNTY Pemiscot STATE ~~#~~ Mo

SECTION 26 TOWNSHIP 17N RANGE 11E

LOCATION

COMPANY CITY OF STEELE
WELL WATER WELL # 2
FIELD Steele
COUNTY Pemiscot STATE Mo.

Datum this log Ref. Point top of Rotary table (5' above gnd)

Elevation ft., distance to surface csg. flange 2' above gnd

Run number	One		MUD, Kind	Water base
Bottom recording	2336	ft.	" Treatment	Native mud
Top recording	188	ft.	" Weight	9.5
Footage logged	2148	ft.	" Viscosity	35
Casing shoe, elec. log	188	ft.	" Impedance	ohms per m'm
Casing shoe, driller	190	ft.	" Filter loss	
Total depth, driller	2337	ft.	Bit size	9" in.
Casing size	16	in.		in.

ELECTRODE SPACING

Short spacing Point

Medium spacing 12'-24"

Long spacing

Recorded by: R. W. Sparks - Flora, Ill. office

Witnessed by:

Date 3-10-47

REMARKS OR OTHER DATA

Data omissions above due to unavailability

Potential - Millivolts **Impedance - Ohms**

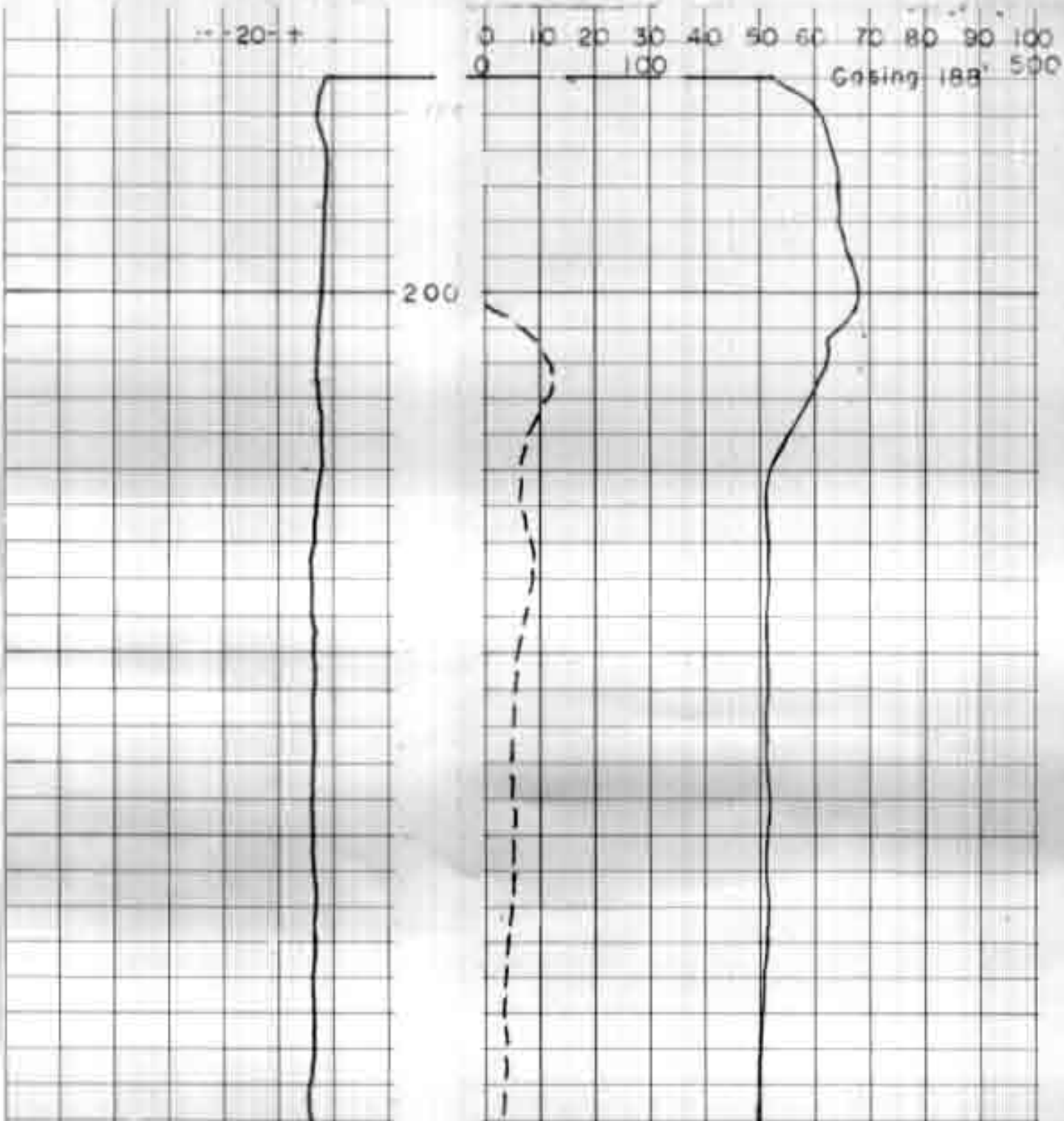

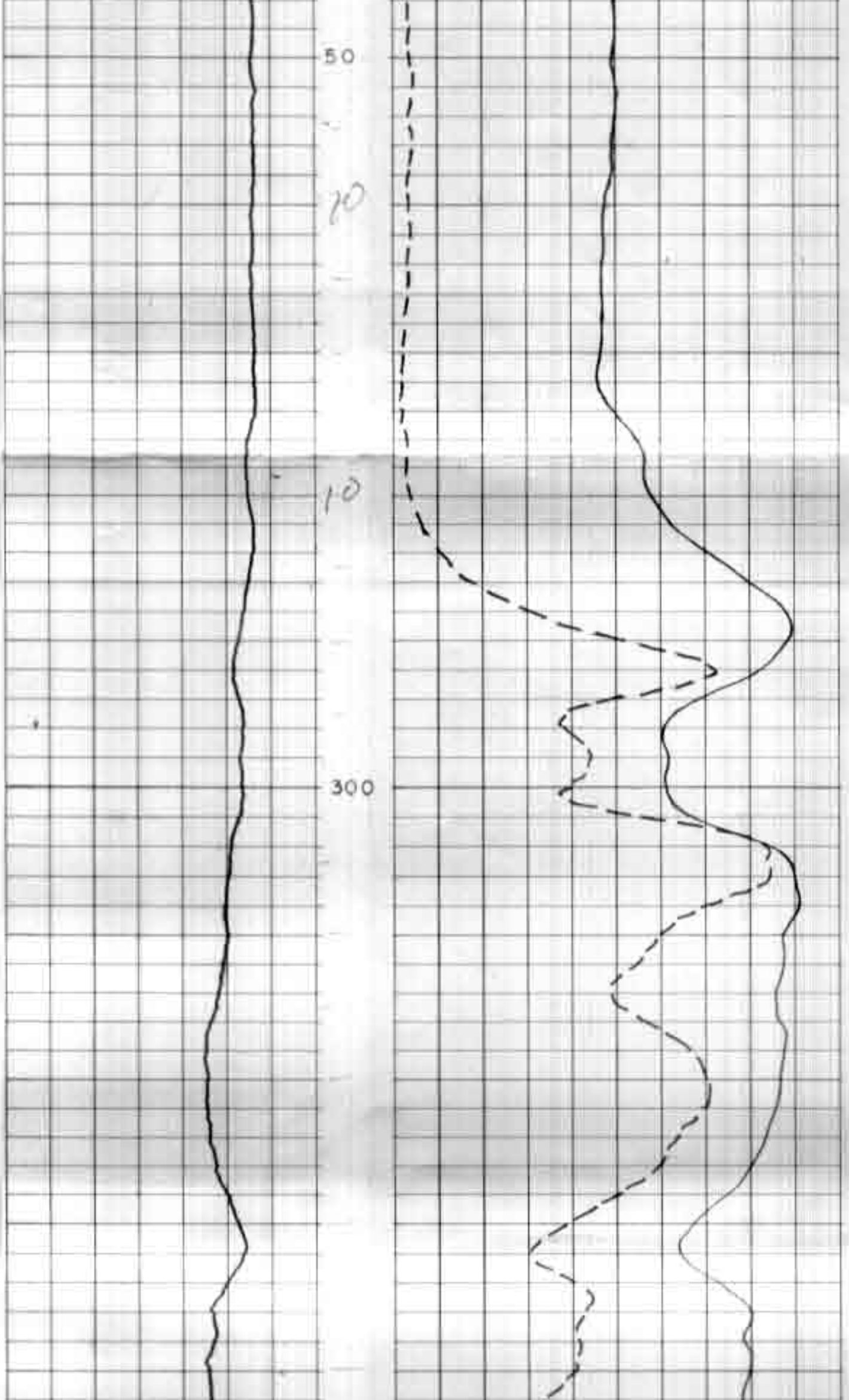

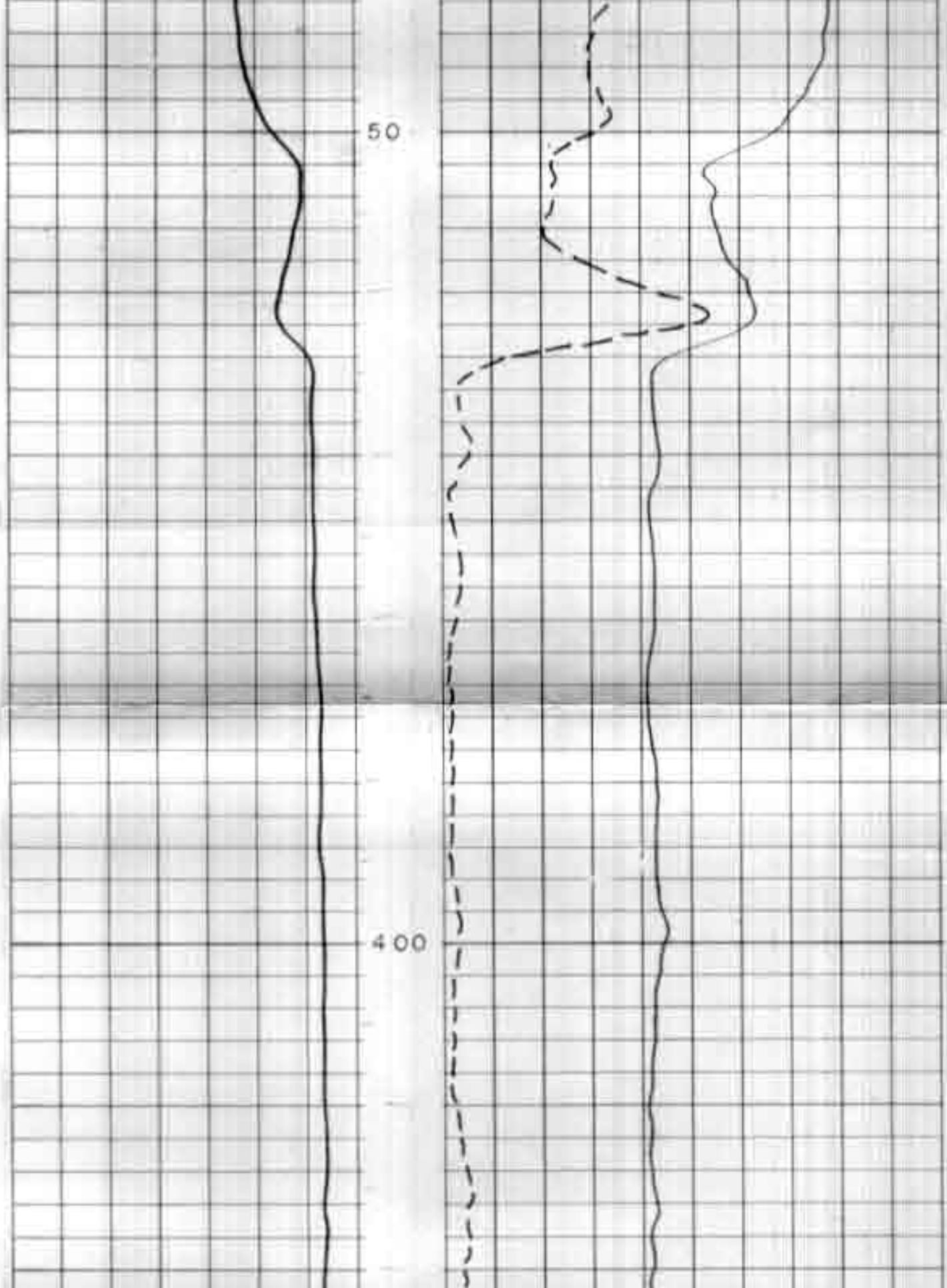

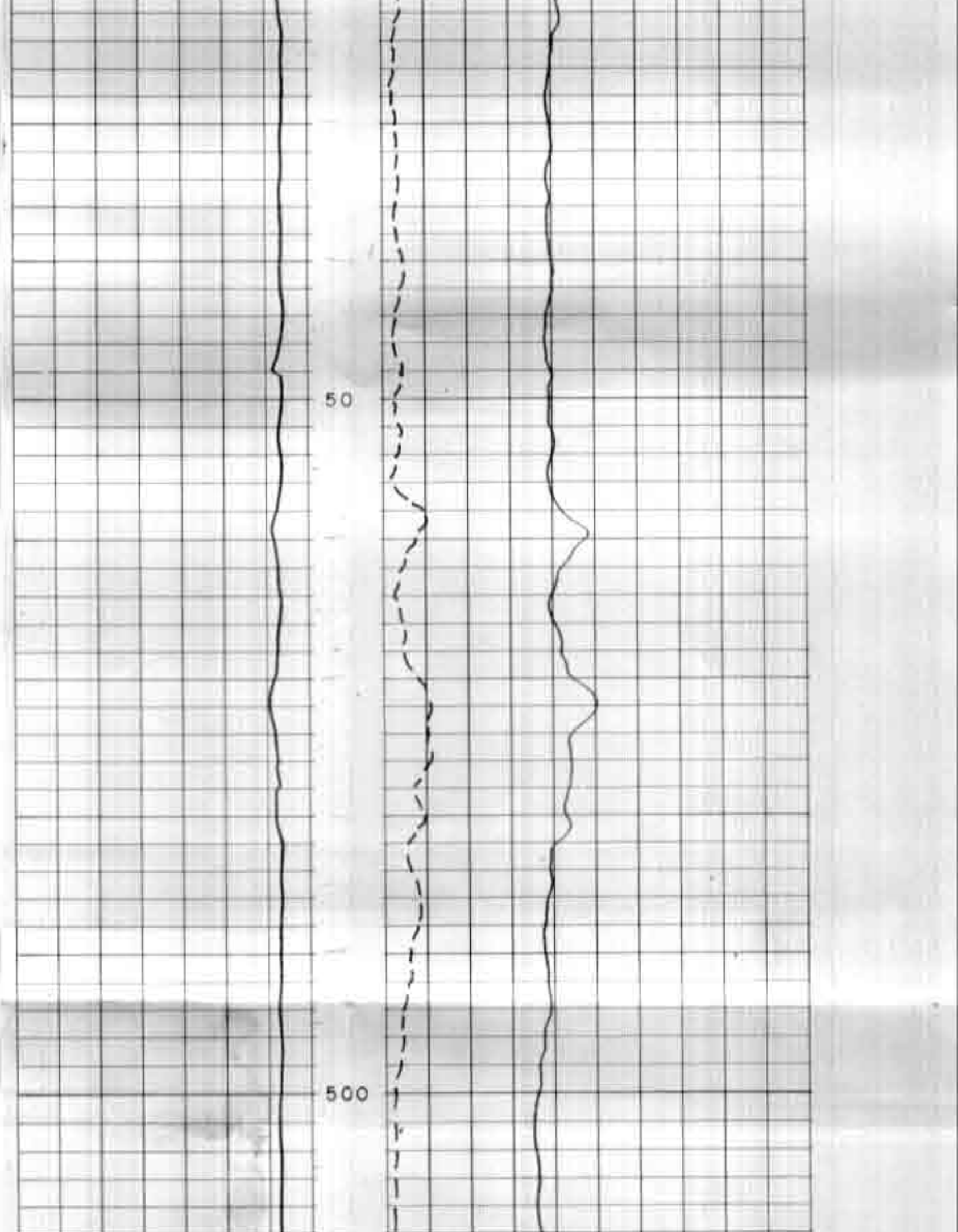

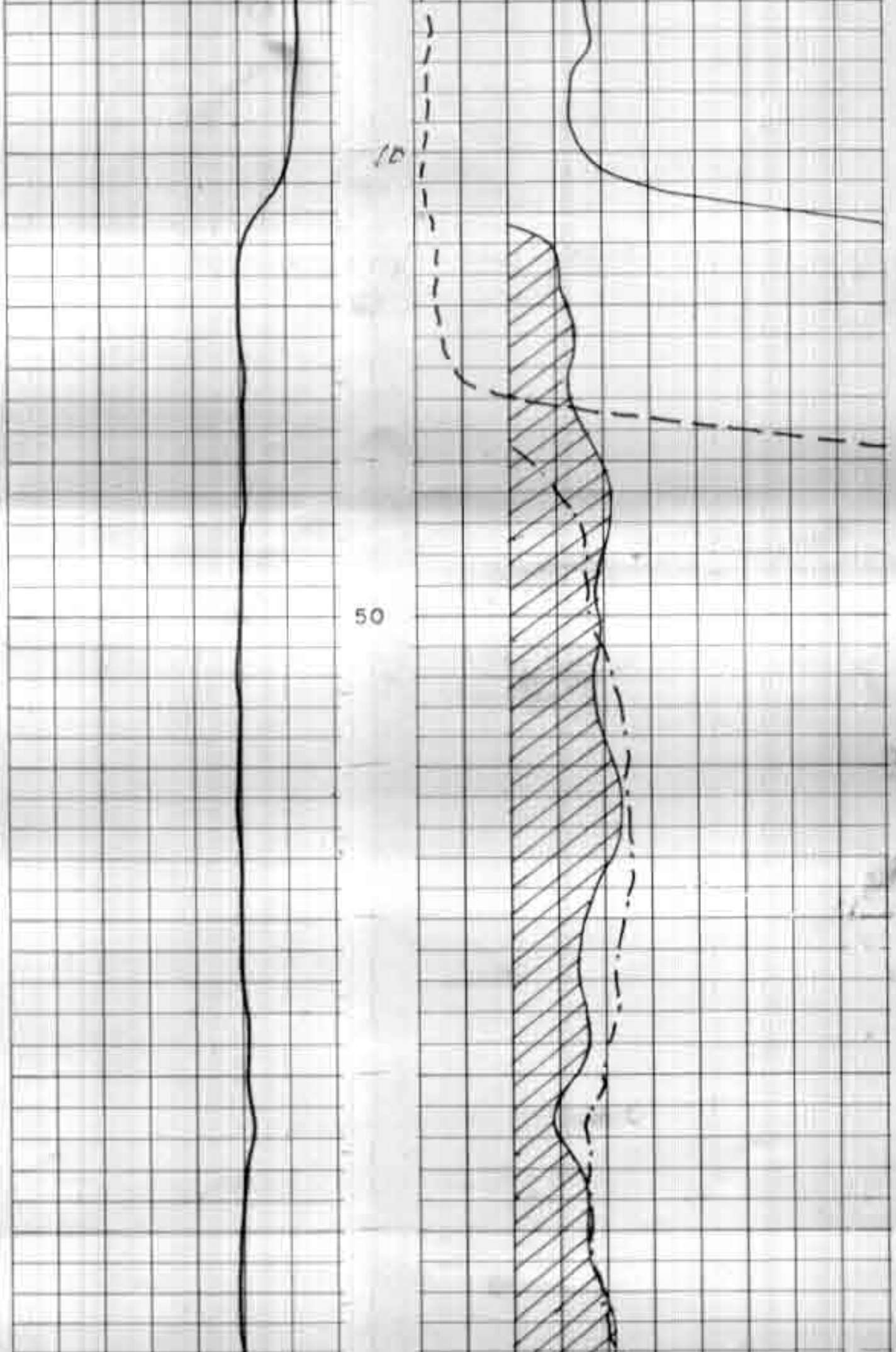

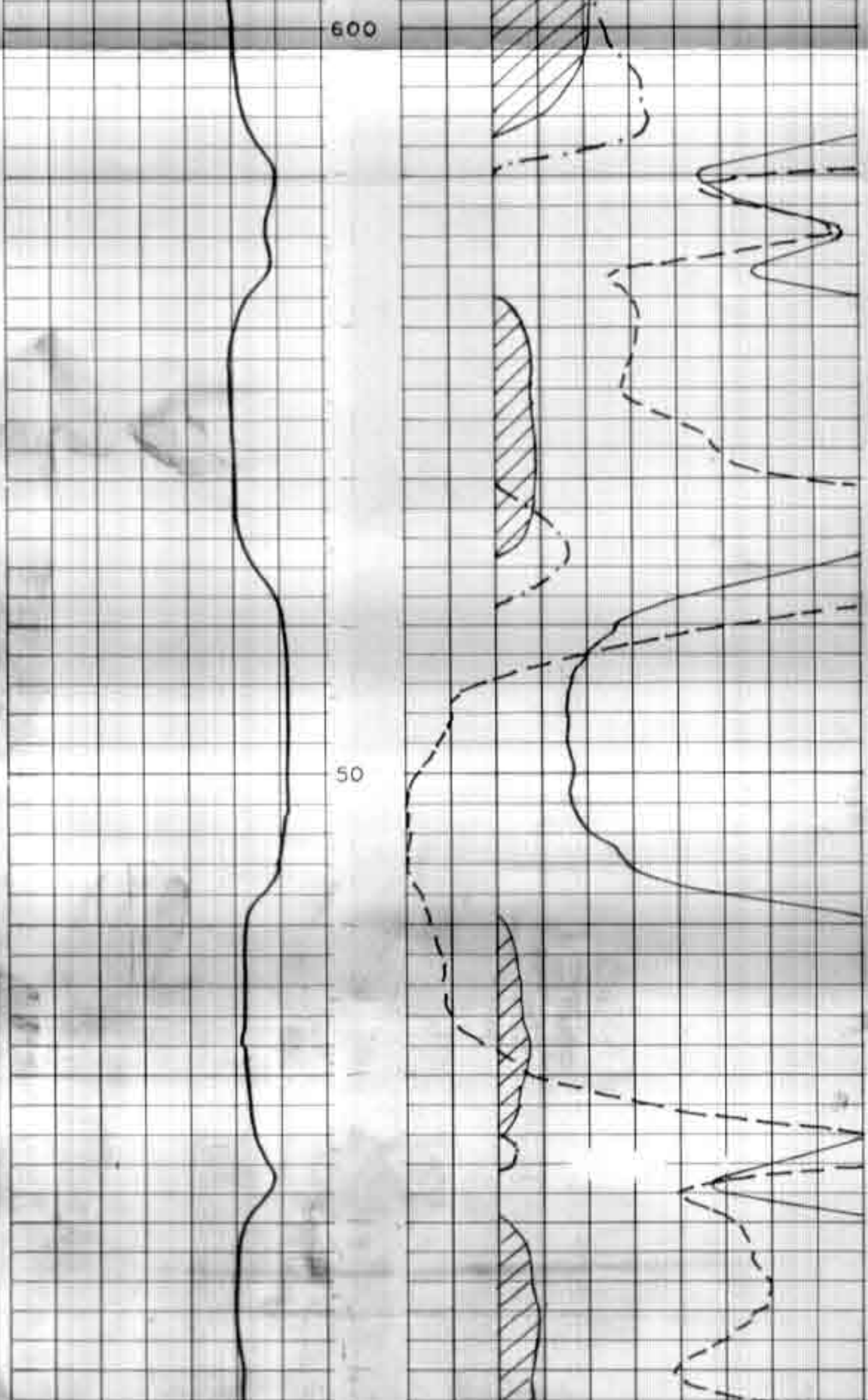

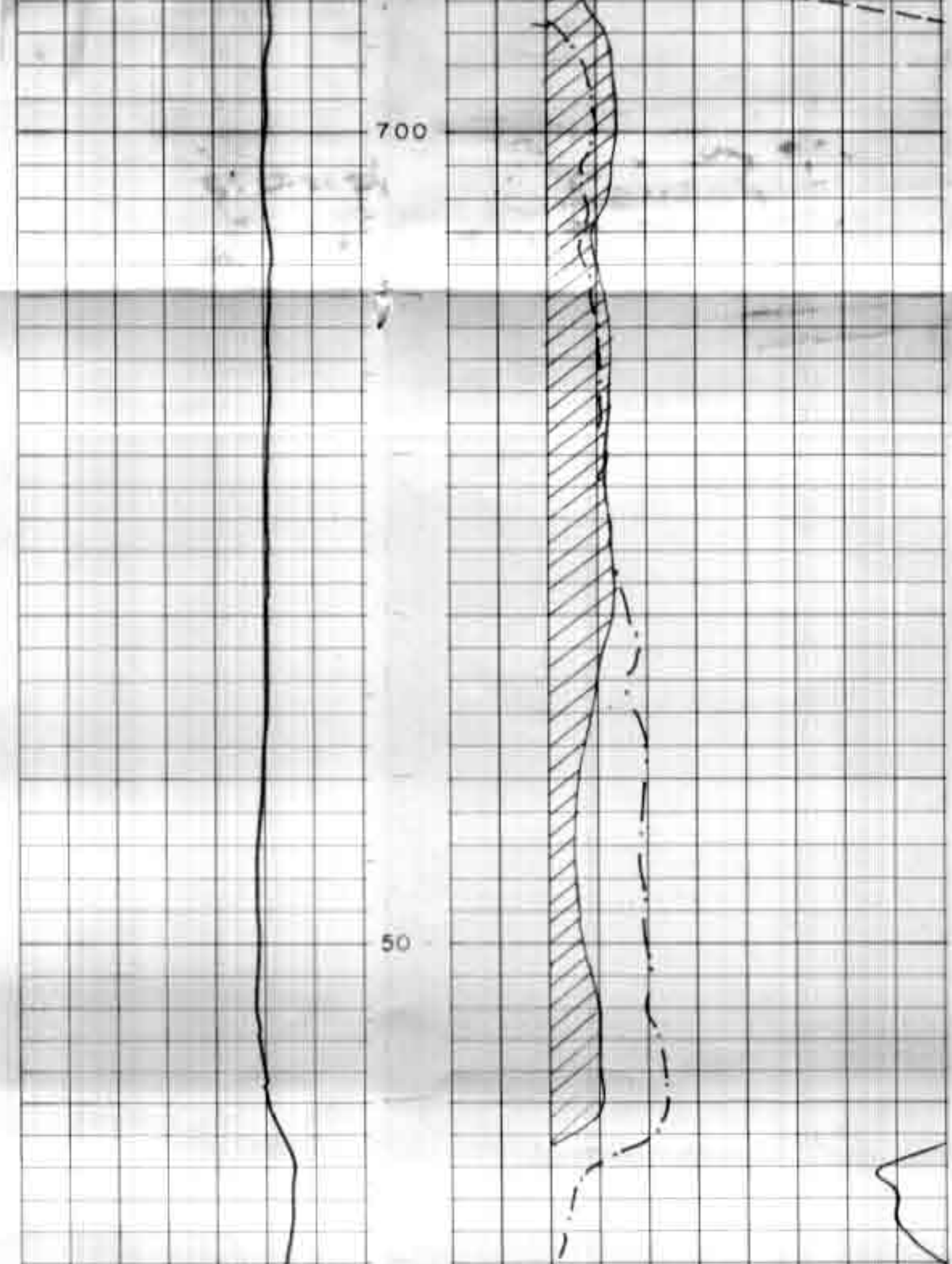

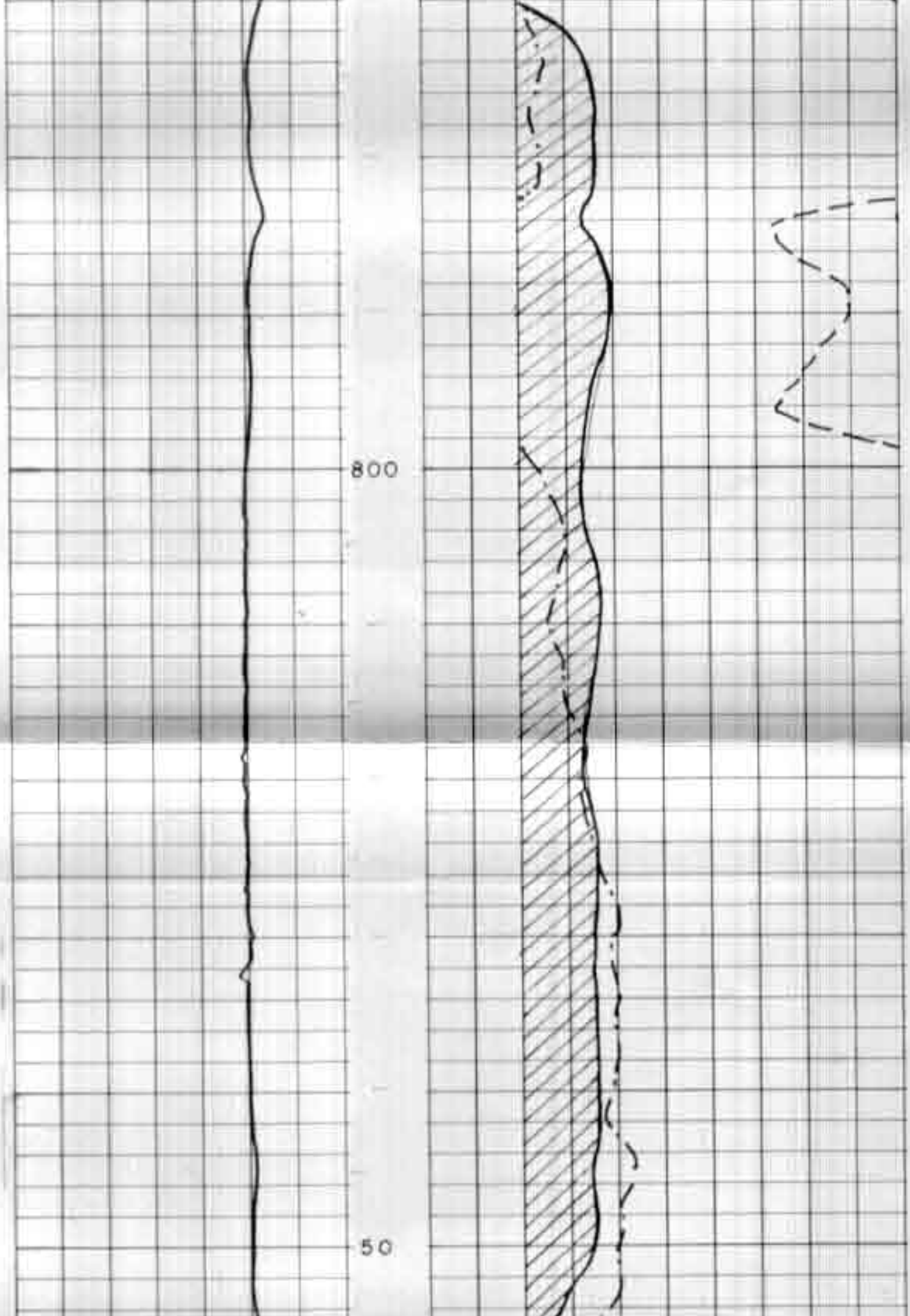

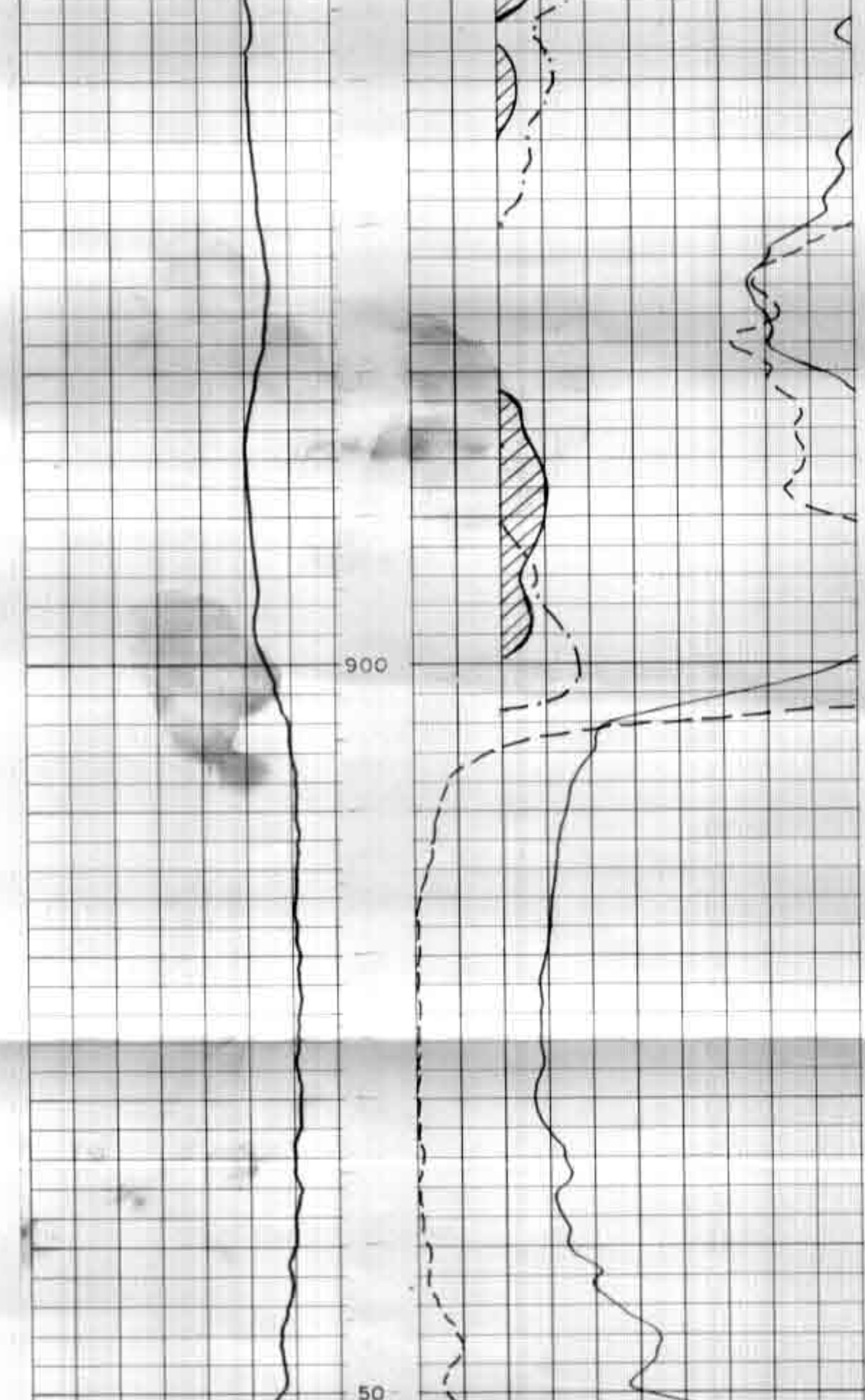

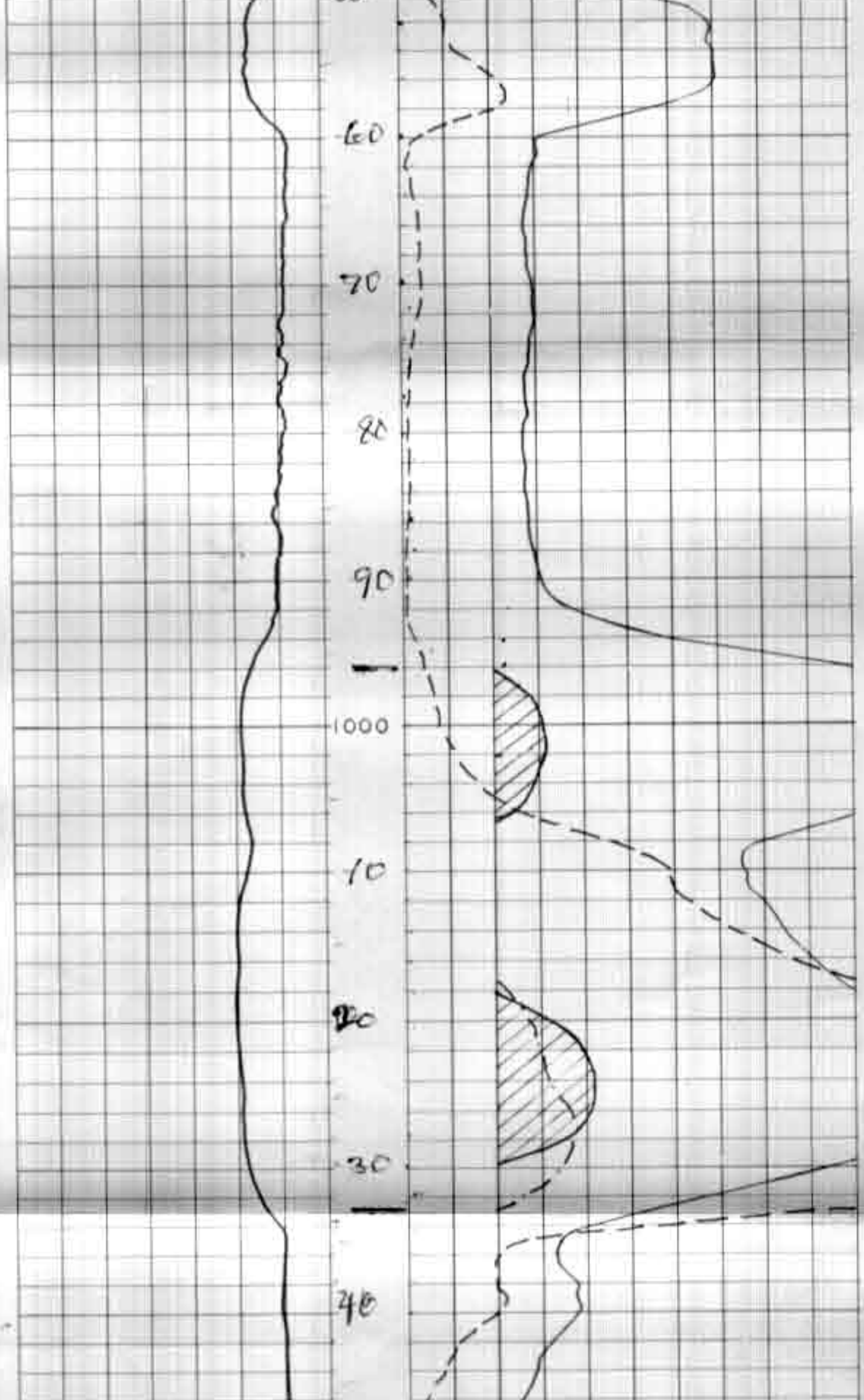

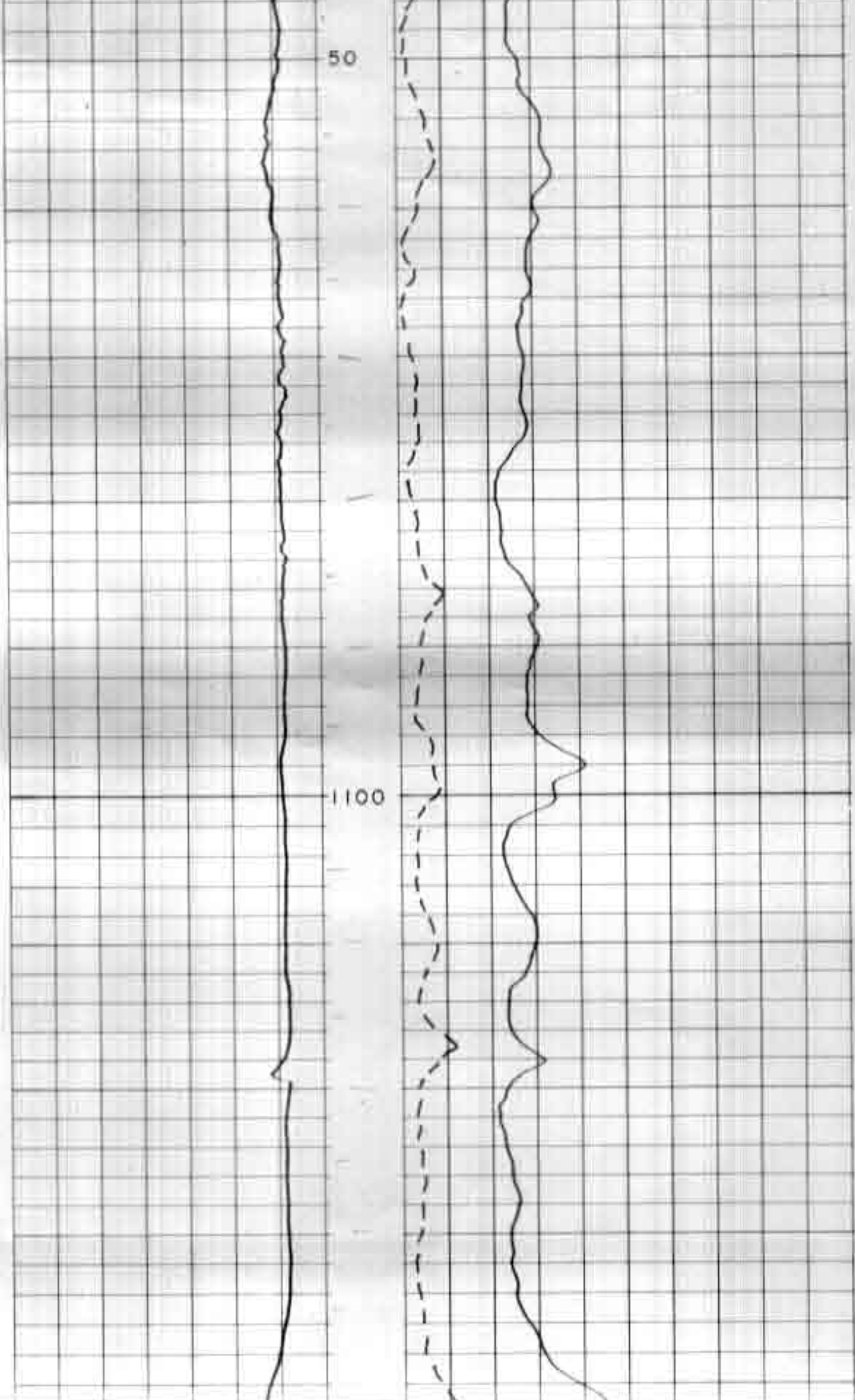

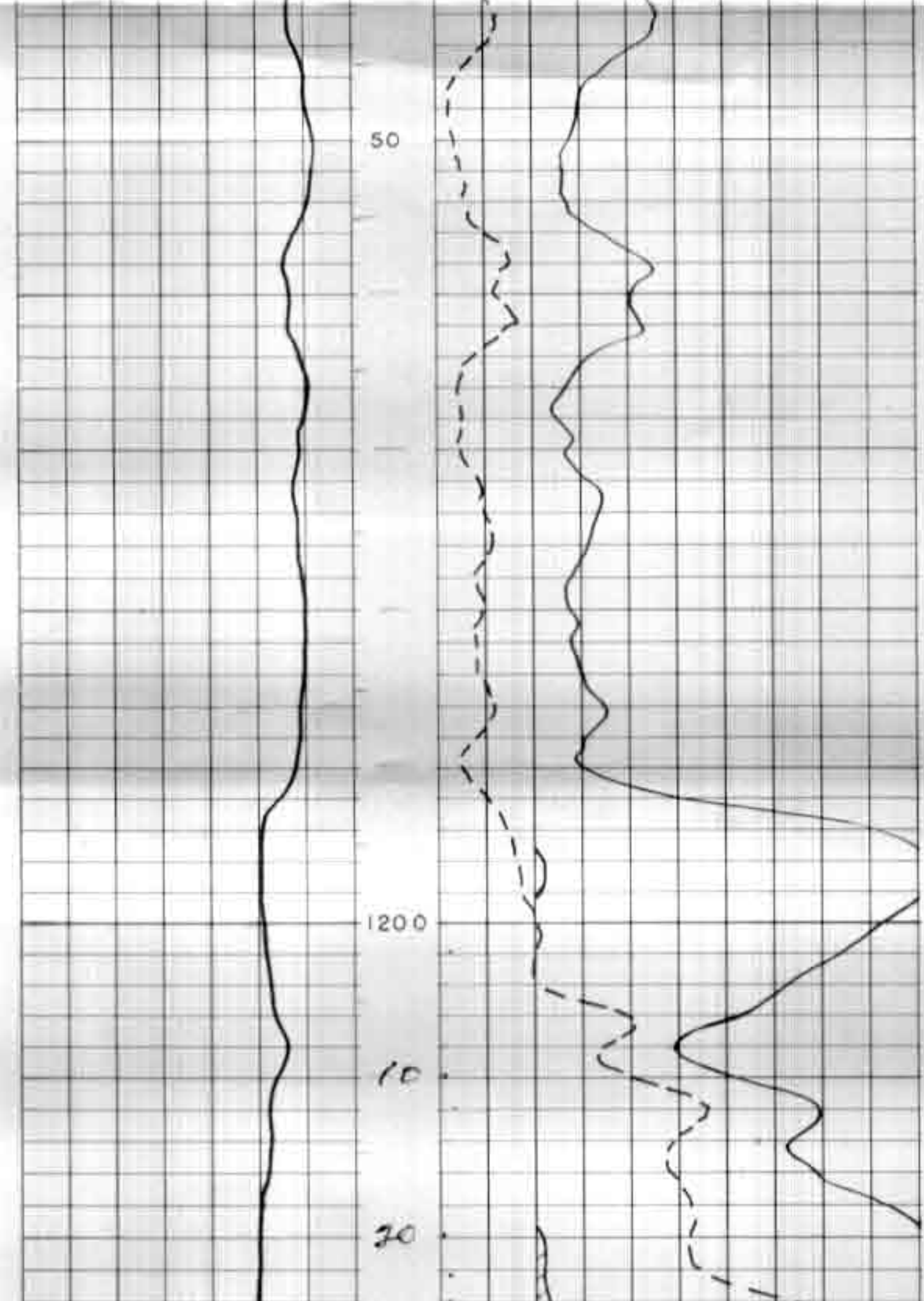

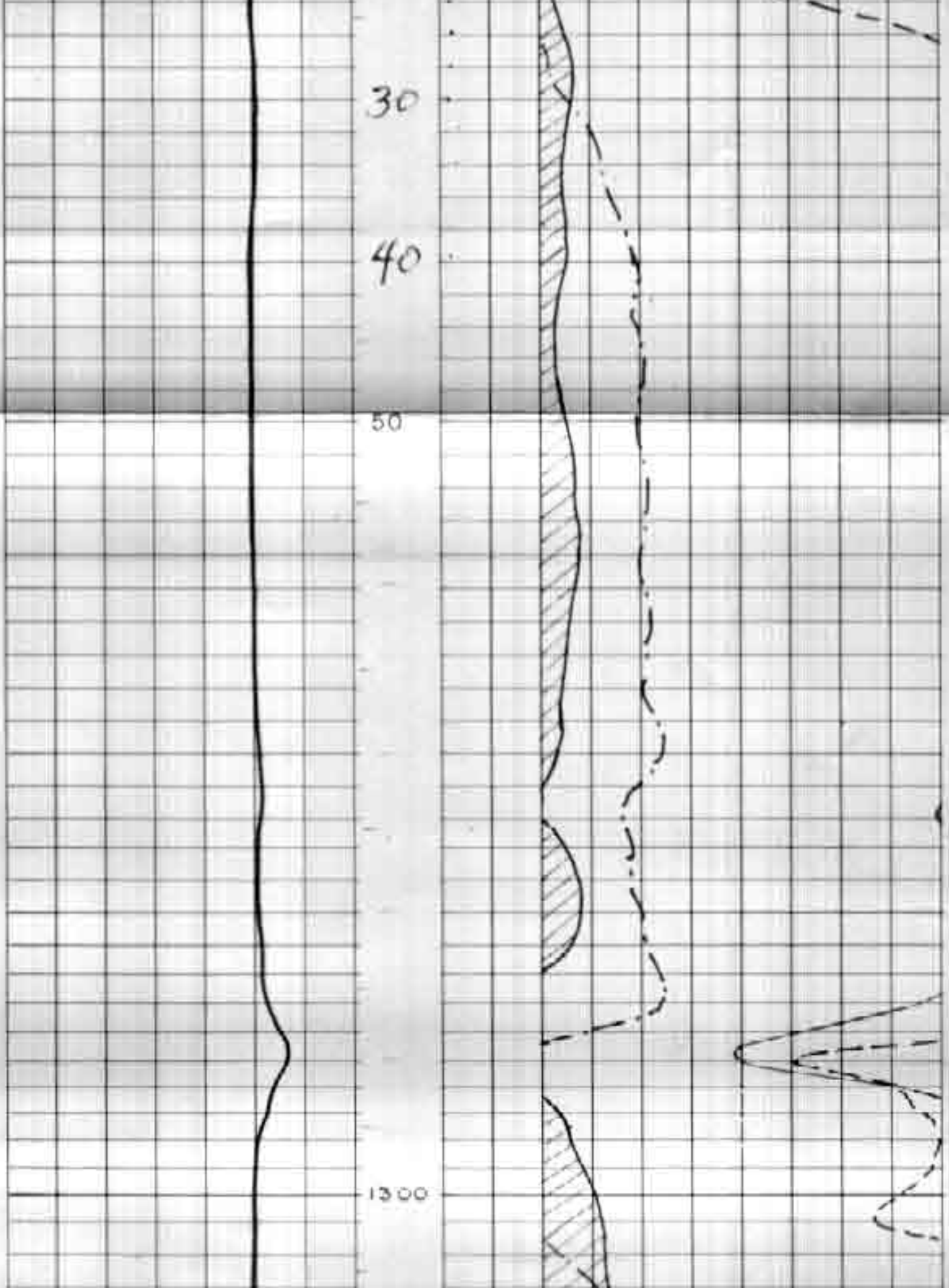

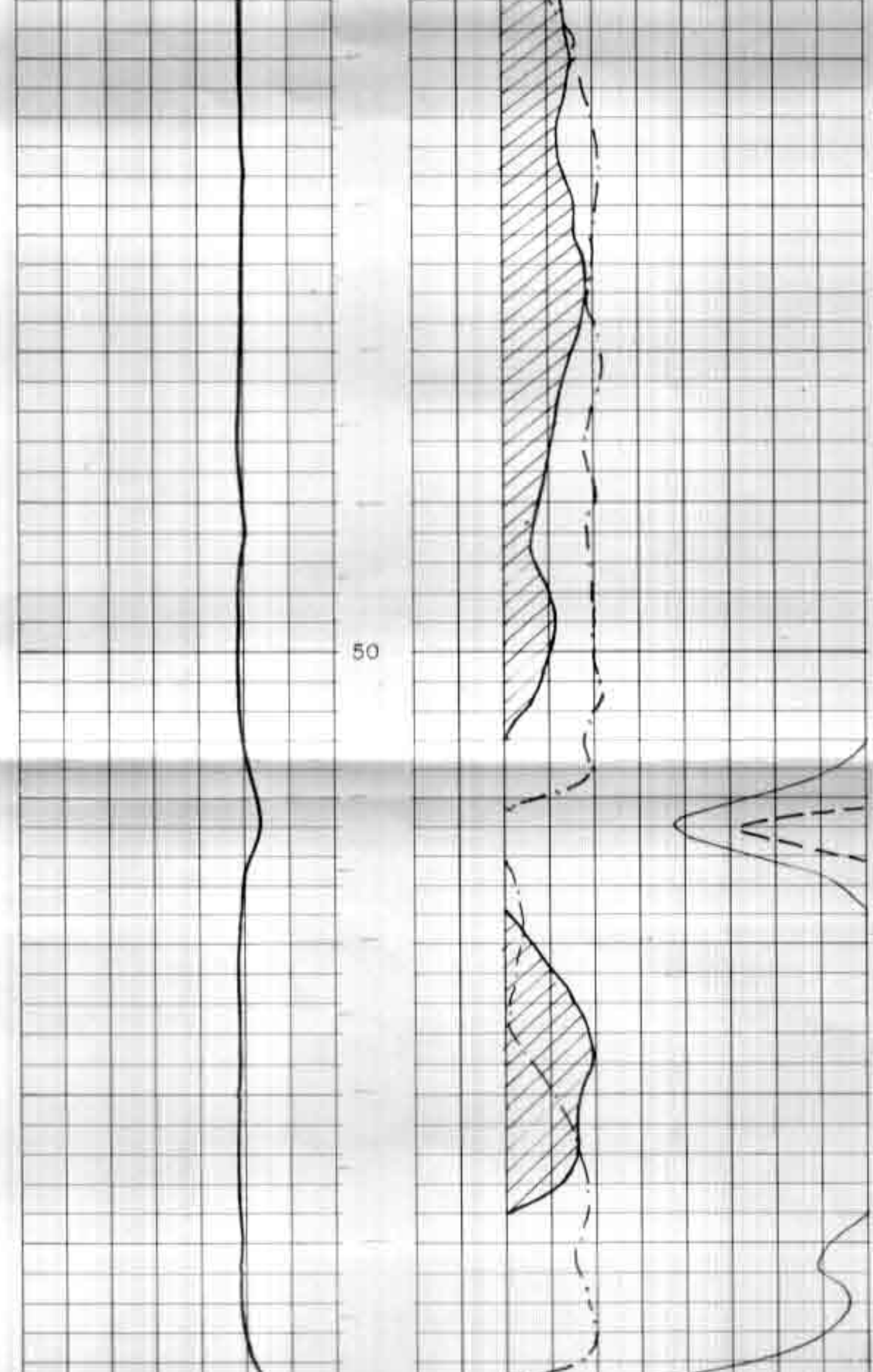

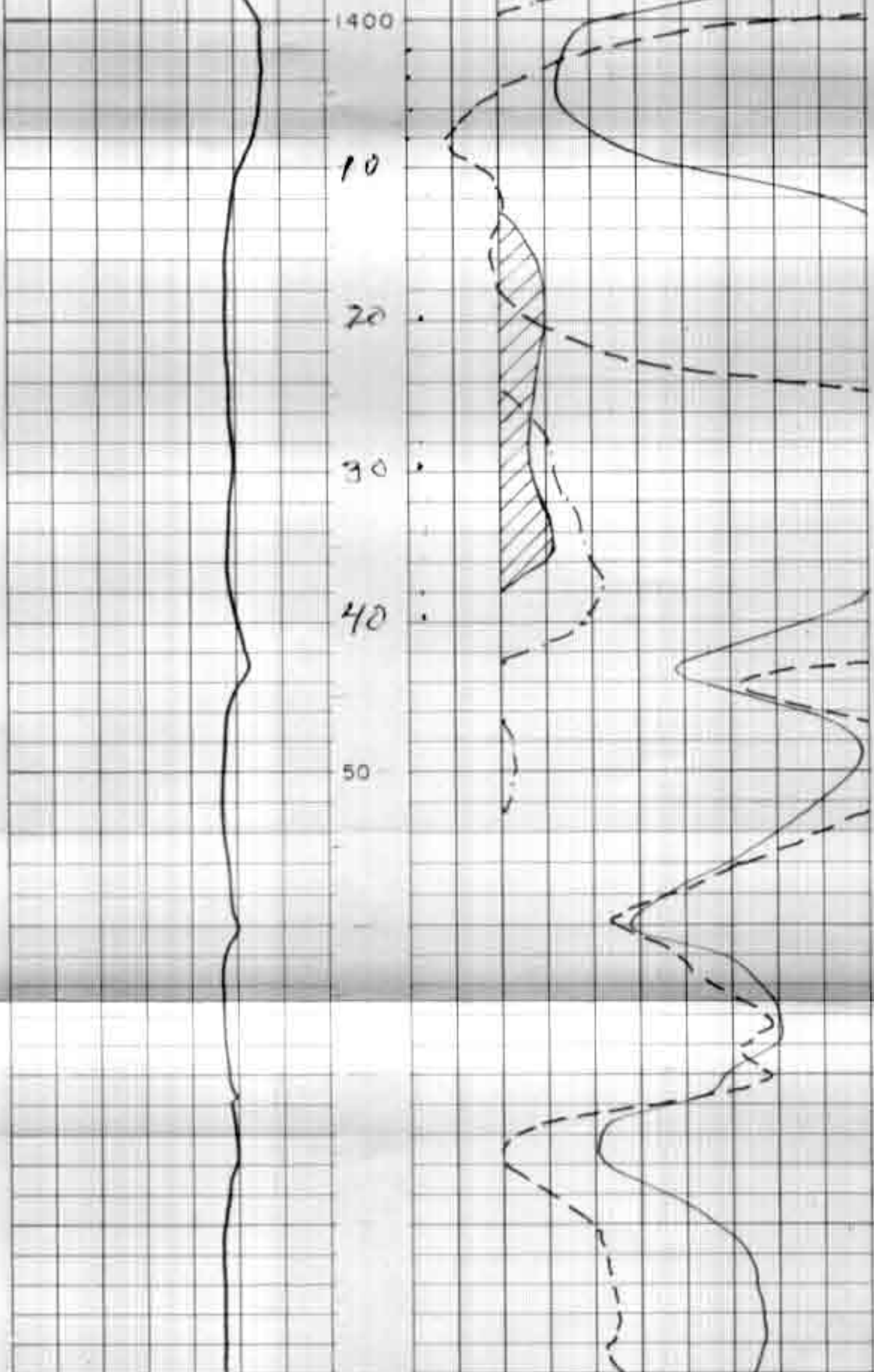



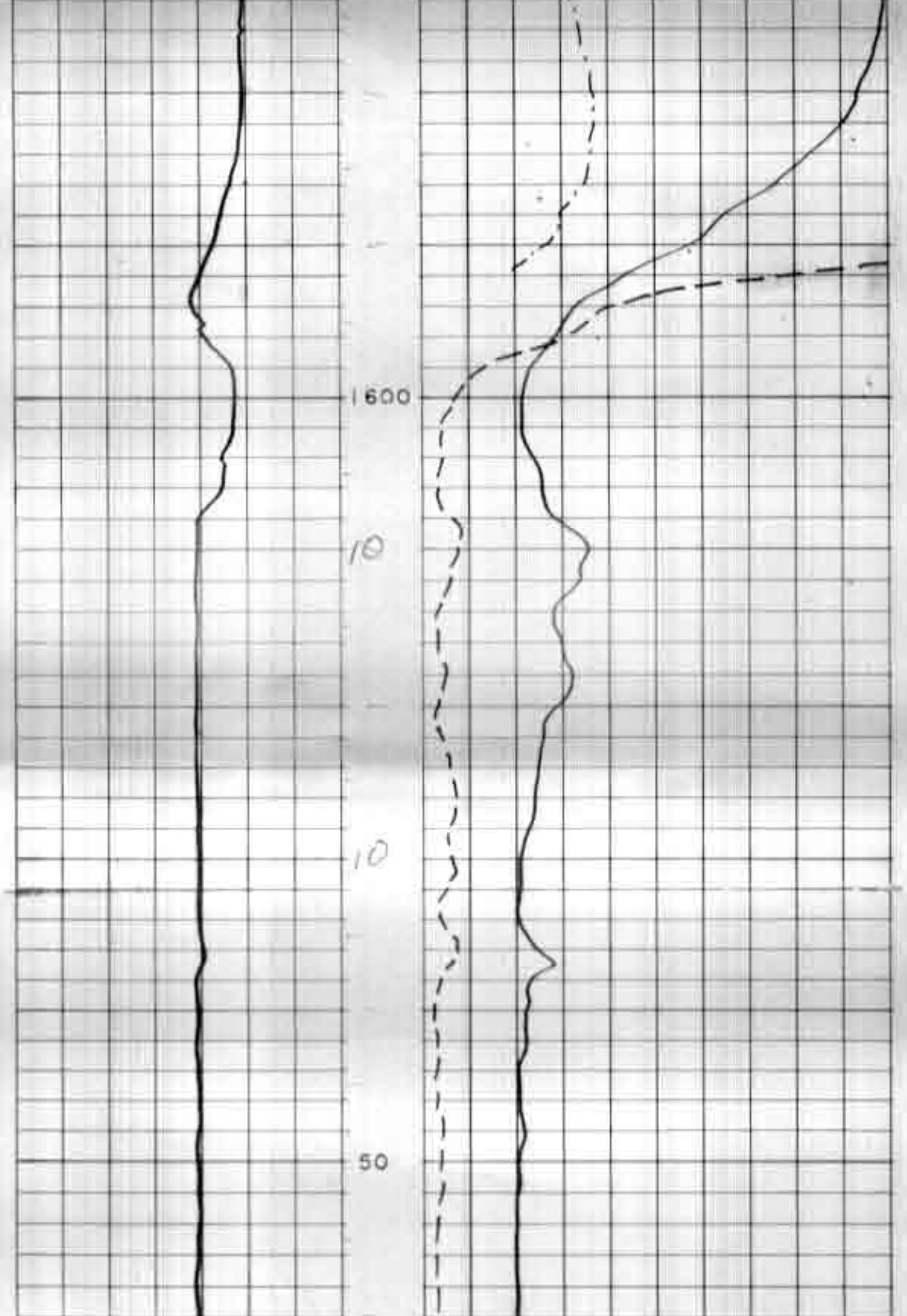

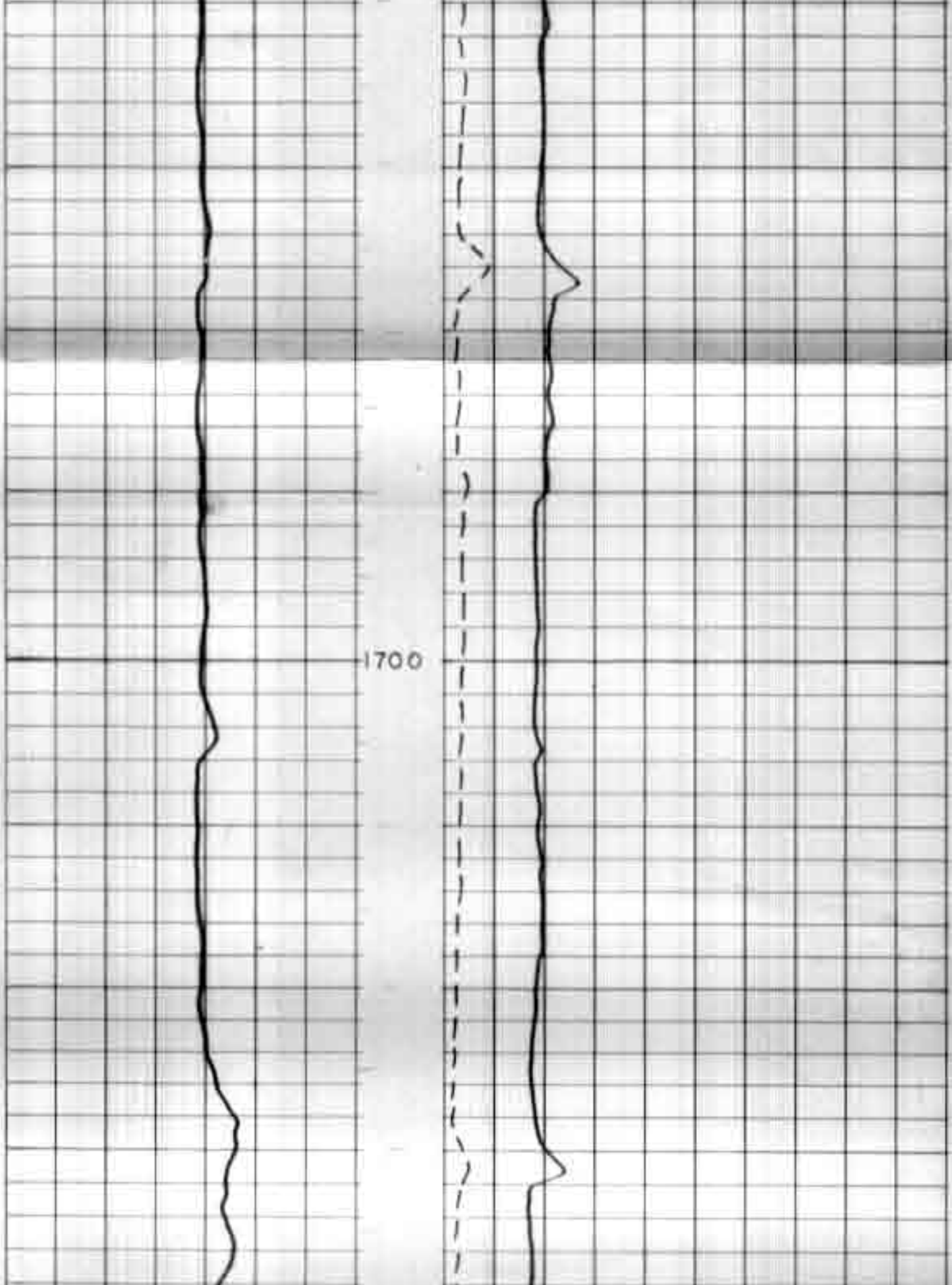

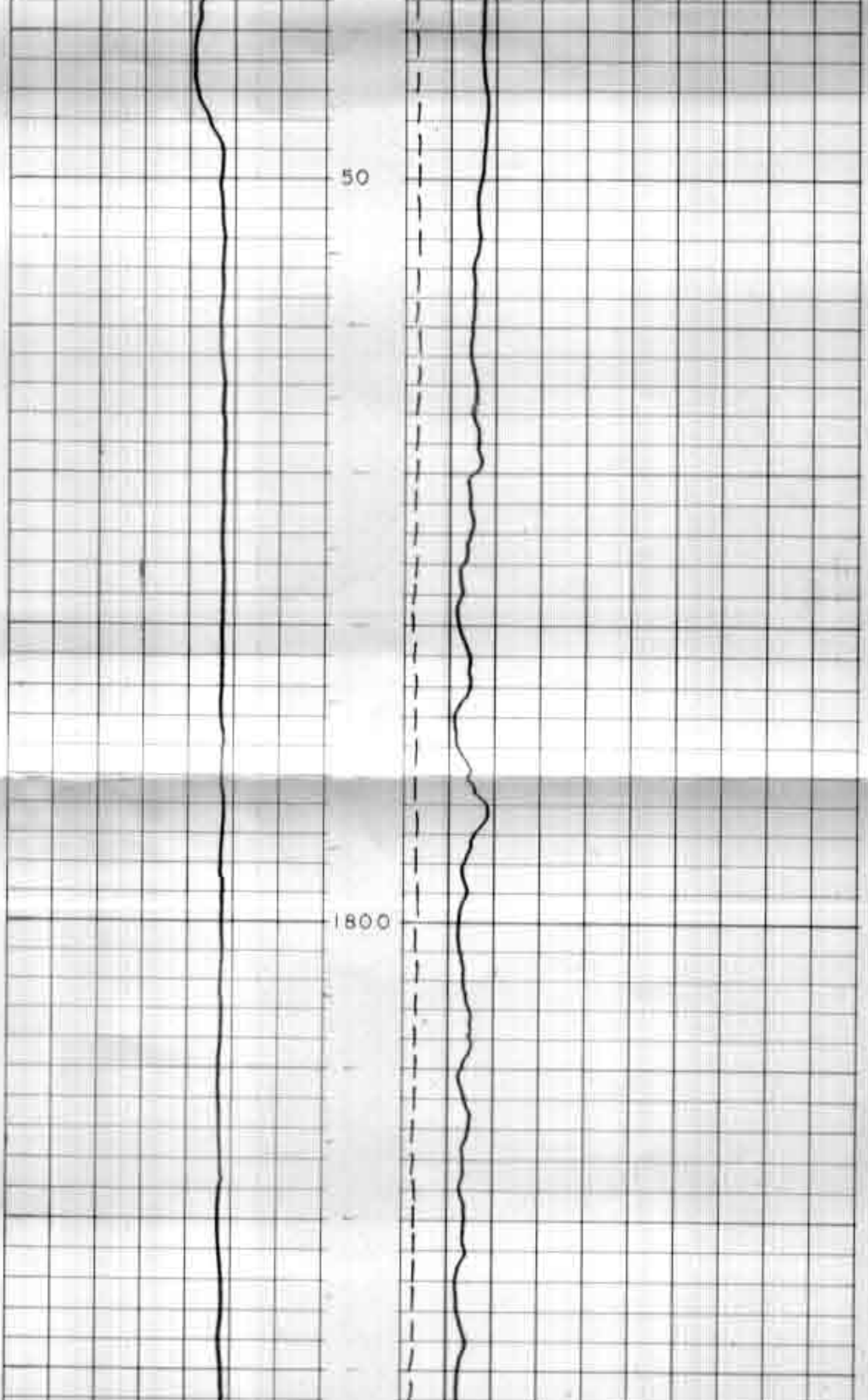

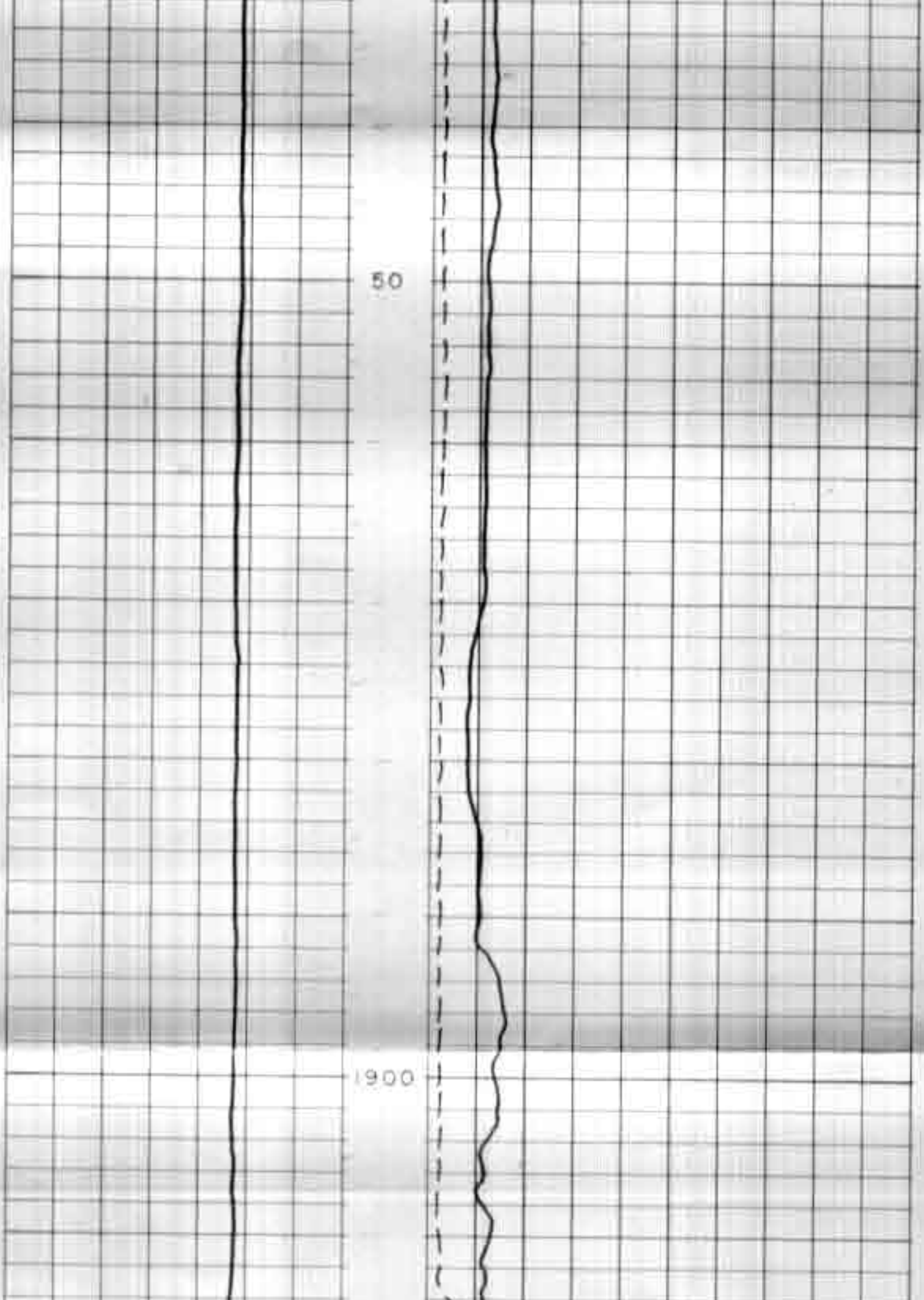

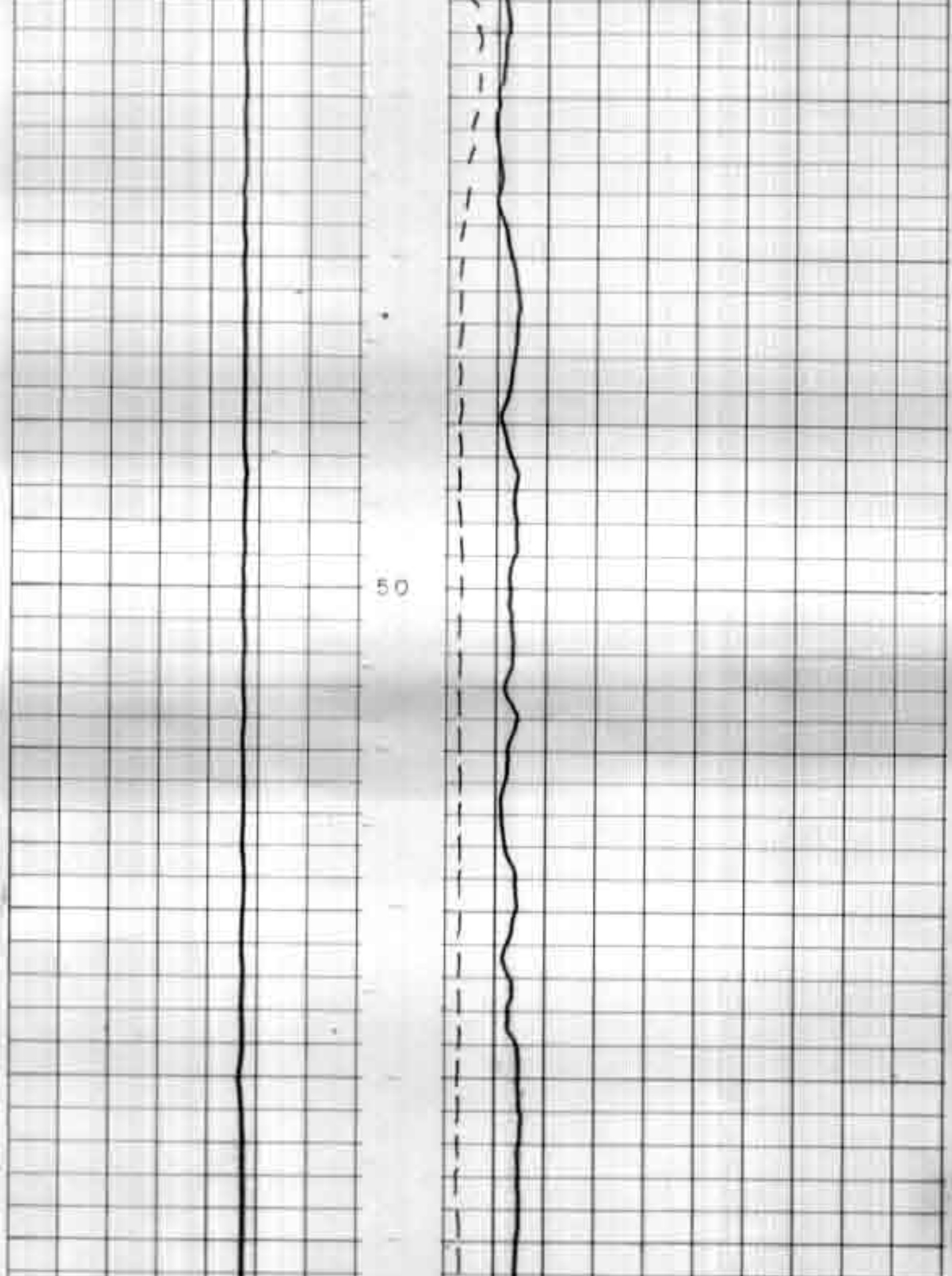

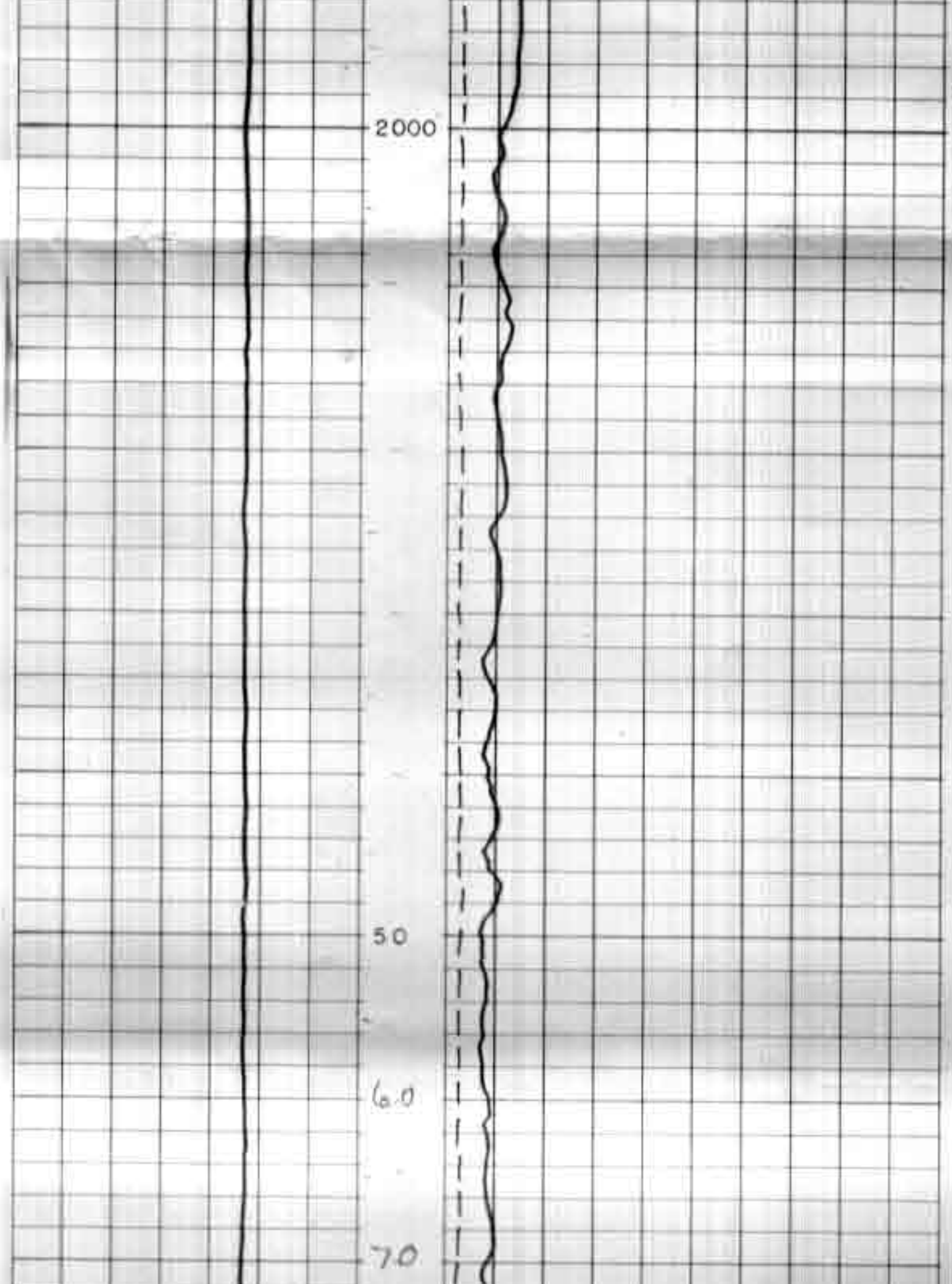

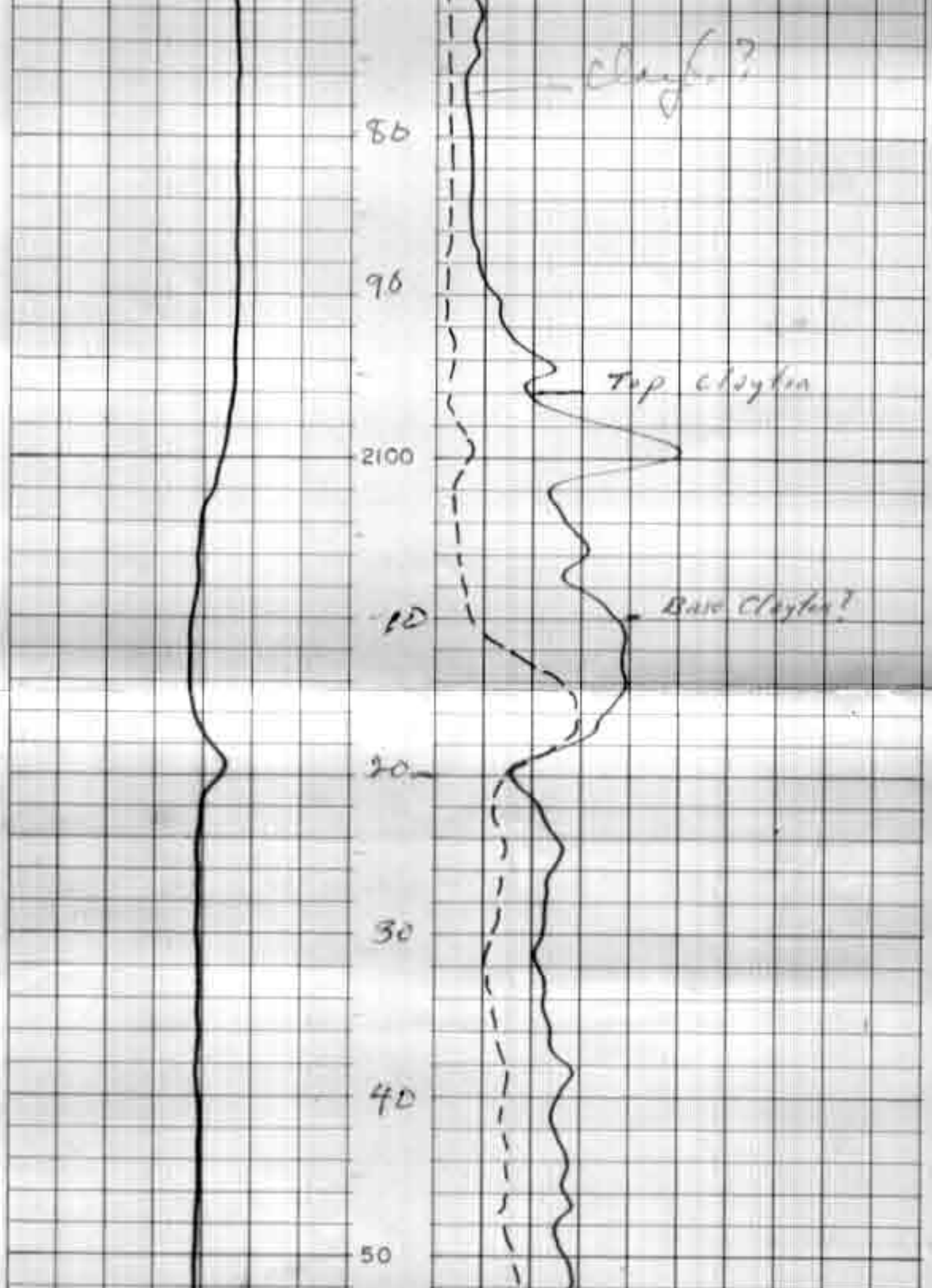

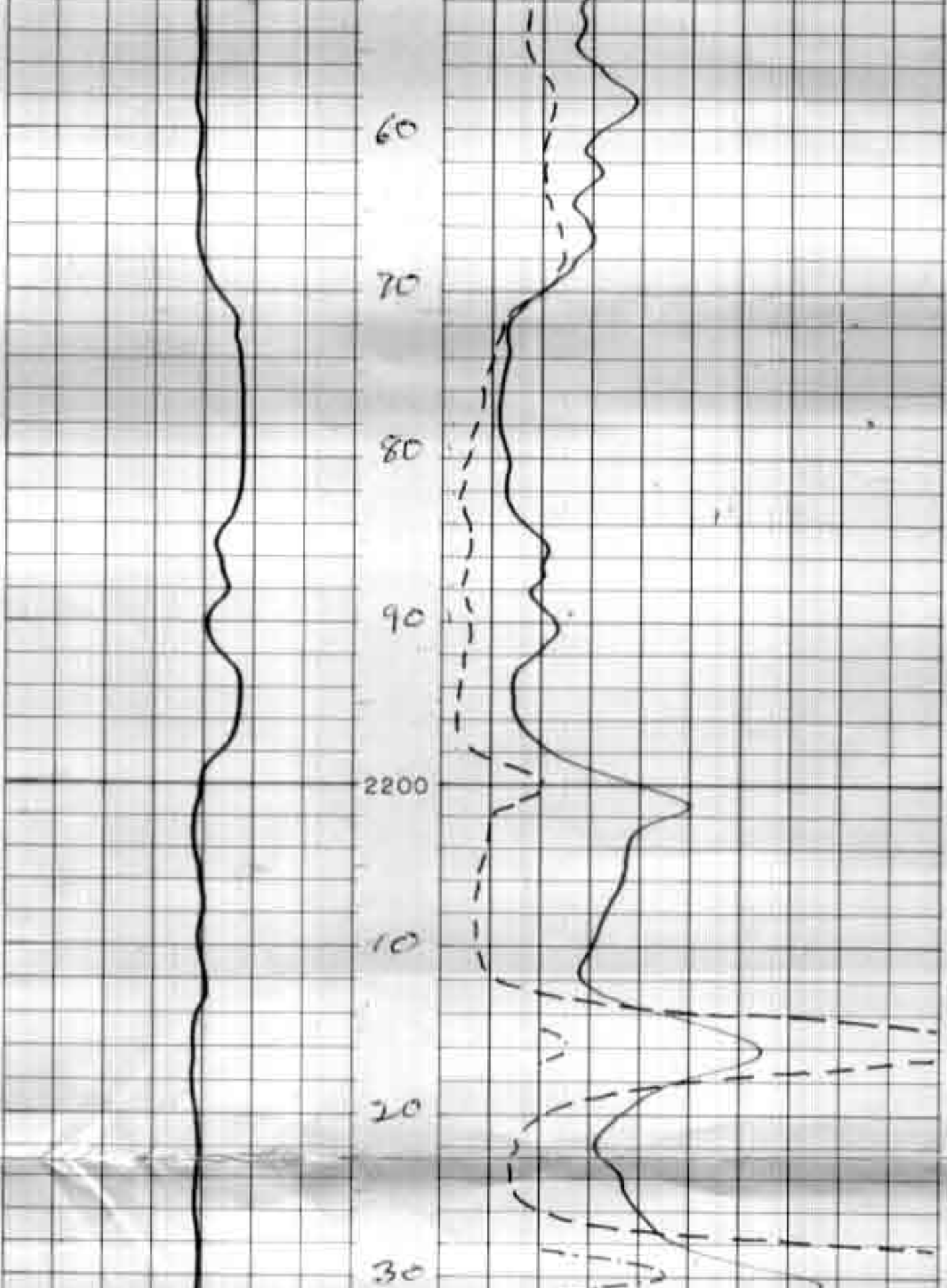

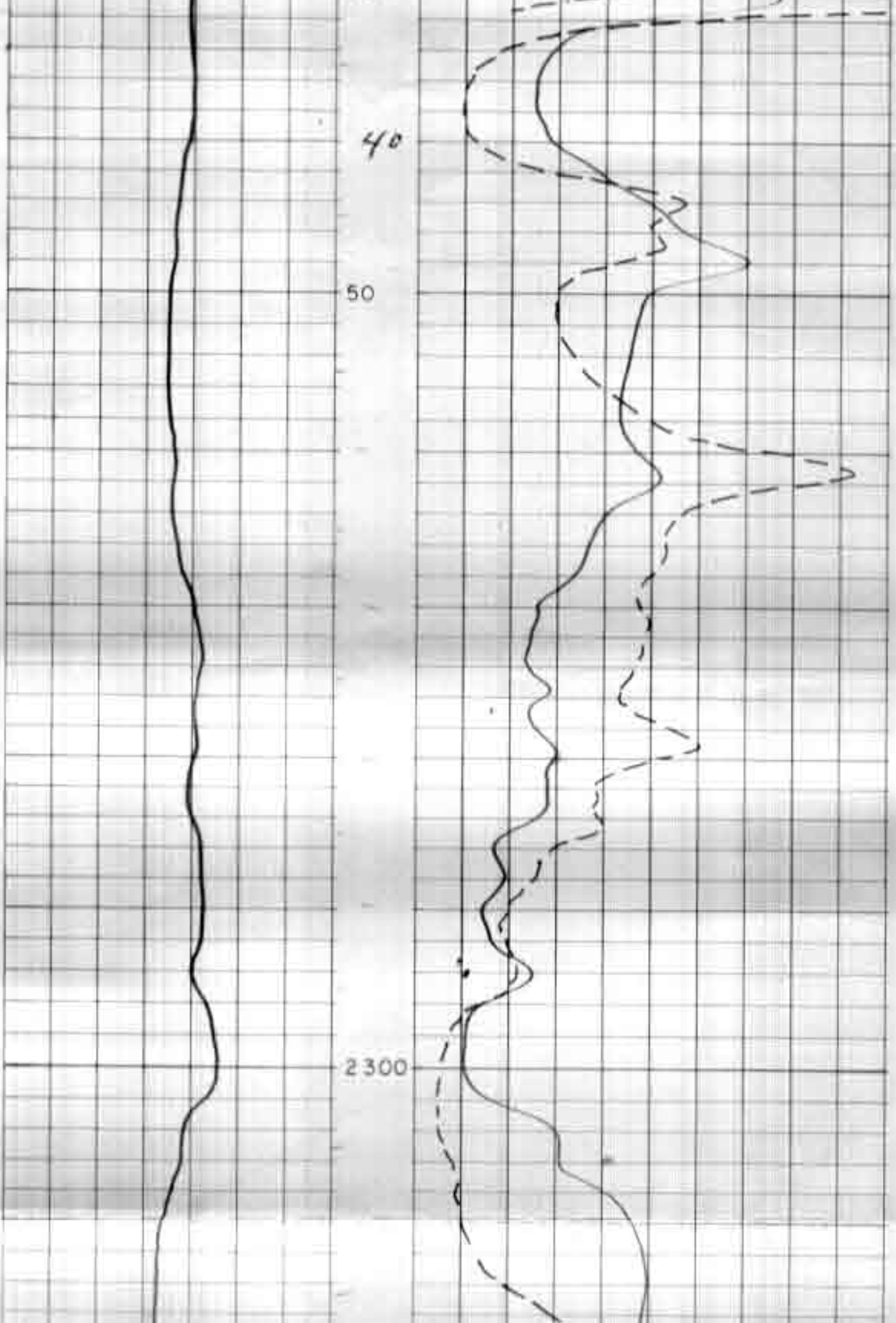

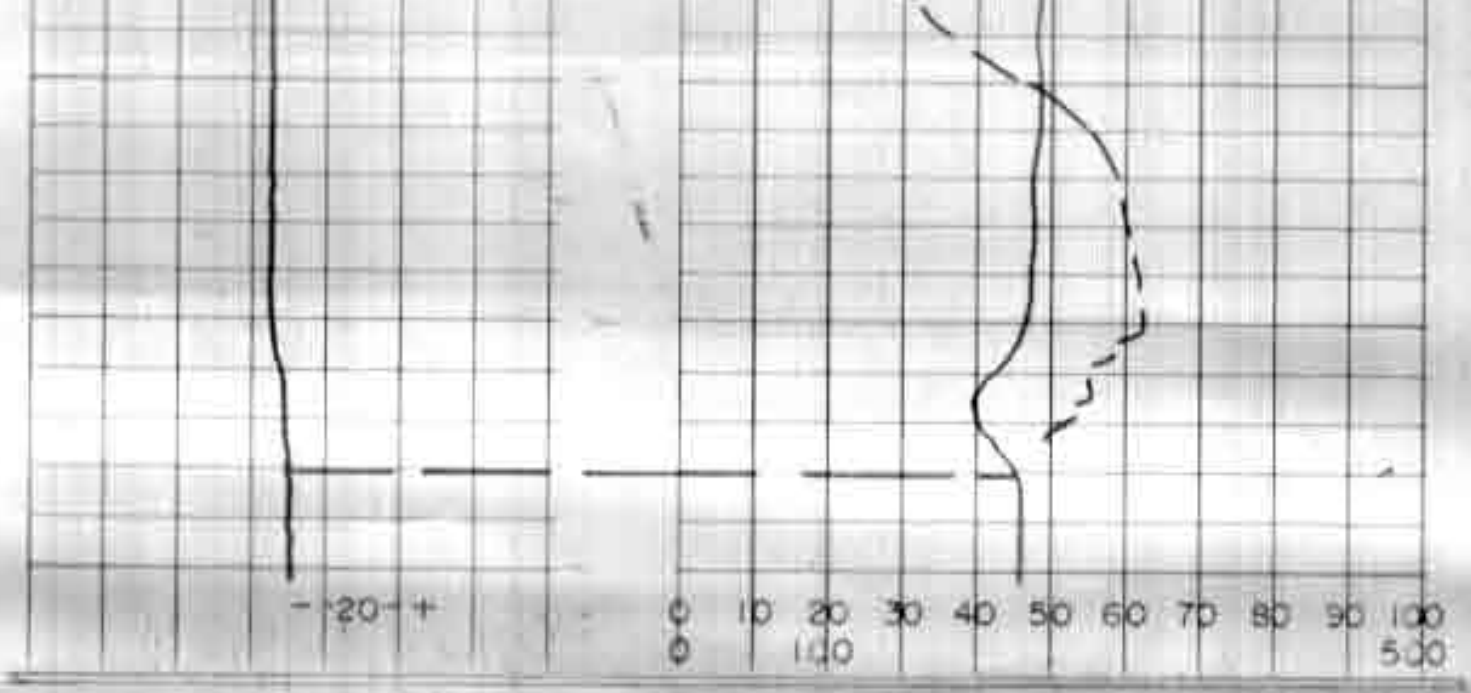

CITY OF STEELE
WATER WELL # 2
Pemiscot County, Mo

T D LOGGED 2336'
T. D. DRILLER 2337'