Company Widco

Well Name Widco

Field Number

Widco WELL LOG

COMPANY: Widco Petroleum Company

WELL: Nov. 20 1964 KBM

FIELD: Wildcat

COUNTY: Wilcox

STATE: Texas

COORDINATES: 1 mi. SE Fm. 1
1 mi. N Fm. 2

ELEVATION: KB
GR
KB - GR
KB - DF 24.4 ft.

Item	Run No. 1	Run No. 2	Item	Run No. 1	Run No. 2
Date	Nov 20 1964		Casing Shoe		
Total Depth	527		Casing Driller		
Bottom Logged	527		Casing Logged		
Top Log Int.	0		Bit Size	7 7/8	7 7/8
Casing Driller			Type Fluid in Hole	Drilling Mud	
Casing Logged			Density	9.2	9.2
Drill Collar Size	4 1/2		Viscosity	38	38
Max. Rec. Temp.	75		Fluid Loss	10	10
Bottom Hole Temp.			Source of Sample	Flowline	
Rm @ Meas. Temp.	.48 @ 75		Rm @ Meas. Temp.	.48 @ 75	
Rmf @ Meas. Temp.	.55 @ 75		Rmf @ Meas. Temp.	.55 @ 75	
Rmc @ Meas. Temp.			Rmc @ Meas. Temp.		
Source: Rmf / Rmc	Measured		Source: Rmf / Rmc	Measured	
Rm @ BHT			Rm @ BHT		
Time Since Circ.	24		Time Since Circ.		
Max. Rec. Temp.	75		Max. Rec. Temp.		
Equipment Number	1		Equipment Number		
Location	Wilcox		Location		
Recorded By	W. Bartlett		Recorded By		
Witnessed By	W. Bartlett		Witnessed By		

REMARKS:
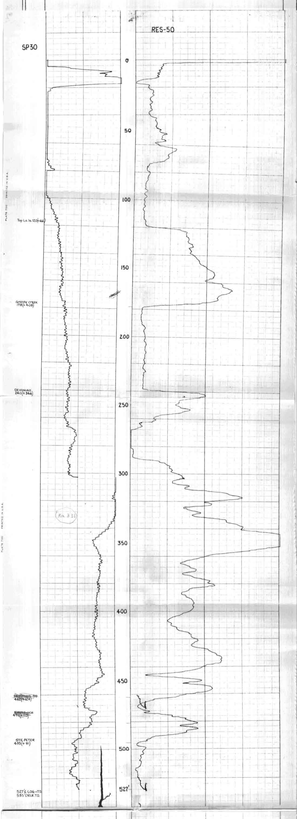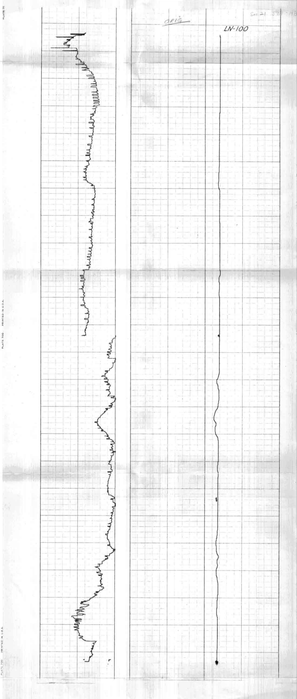
Form 1-A Rev. 9-63 Print 10-64