601993

Permit # ~~20003~~ 20002

GREAT GUNS

Induction Electric Log

FILE NO.

COMPANY Charles R. Tatum

WELL Brett No. 1

FIELD Wildcat

COUNTY Linn STATE Missouri

LOCATION 2084' FNL & 1489' FWL
SW-SE-NW

SEC 11 TWP 59N RGE 19W

OTHER SERVICES
CDL

Permanent Datum Ground Level Elev. 788

Log Measured from Kelly Bushing 5 Ft. Above Permanent Datum

Drilling Measured from Kelly Bushing

Elevations:
KB 793
DF
GL 788

RECEIVED
SEP 26 1983
MO. OIL & GAS COUNCIL

Date	Sept. 2, 1983				
Run No.	Two				
Depth—Driller	2000				
Depth—Logger	1999				
Bottom Logged Interval	1997				
Top Logged Interval	100				
Casing—Driller	8⅝ @ 94'		@	@	@
Casing—Logger	94'				
Bit Size	7⅞				
Type Fluid in Hole	Gel-Water				
Density and Viscosity	9.1	38			
pH and Fluid Loss	7.6	9.4 cc	cc	cc	cc
Source of Sample	FLOWLINE				
Rm @ Meas. Temp.	2.0 @ 90 °F		@ °F	@ °F	@ °F
Rmf @ Meas. Temp.	1.5 @ 90 °F		@ °F	@ °F	@ °F
Rmc @ Meas. Temp.	2.6 @ 90 °F		@ °F	@ °F	@ °F
Source of Rmf and Rmc	CHARTS				
Rm @ BHT	1.8 @ 94 °F		@ °F	@ °F	@ °F
Time Since Circ.	3 Hours				
Max. Rec. Temp. Deg. F	94° °F		°F	°F	°F
Equip. No. and Location	63	Topeka			
Recorded By	Schmeidler				
Witnessed By	Charles Tatum				

Great Guns does not guarantee the accuracy or correctness of any interpretations or recommendations which may be given by Great Guns personnel or which may appear on the log or in any other form. Any user of such data, interpretations, conclusions or recommendations agrees that Great Guns is not responsible except where due to negligence or willful misconduct, for any loss, damages or expenses resulting from the use thereof.

Changes in Mud Type or Additional Samples				
Date / Sample No.				
Depth-Driller				
Type Fluid in Hole				
Dens. / Visc.				
pH / Fluid Loss		cc		cc
Source of Sample				
Rm @ Meas. Temp.	@	°F	@	°F
Rmf @ Meas. Temp.	@	°F	@	°F
Rmc @ Meas. Temp.	@	°F	@	°F
Source Rmf Rmc				
Rm @ BHT	@	°F	@	°F
Rmf @ BHT	@	°F	@	°F
Rmc @ BHT	@	°F	@	°F

Scale Changes

Type Log	Depth	Scale Up Hole	Scale Down Hole

Equipment Data

Run No.	Tool Type	Tool Pos.	S. O.	Tool No.	Elec. No.	Panel No.	Other

Remarks:

FORM 10

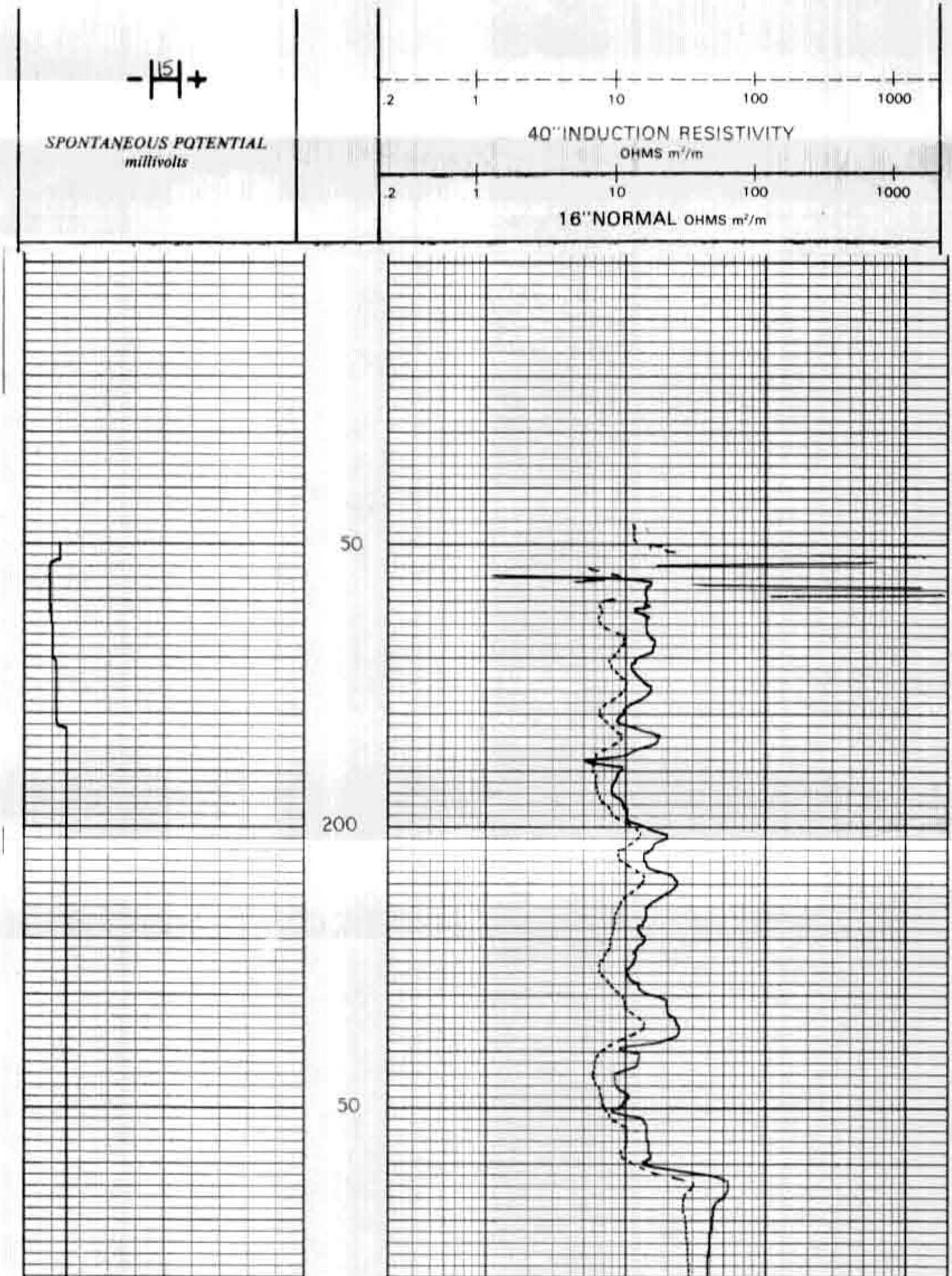

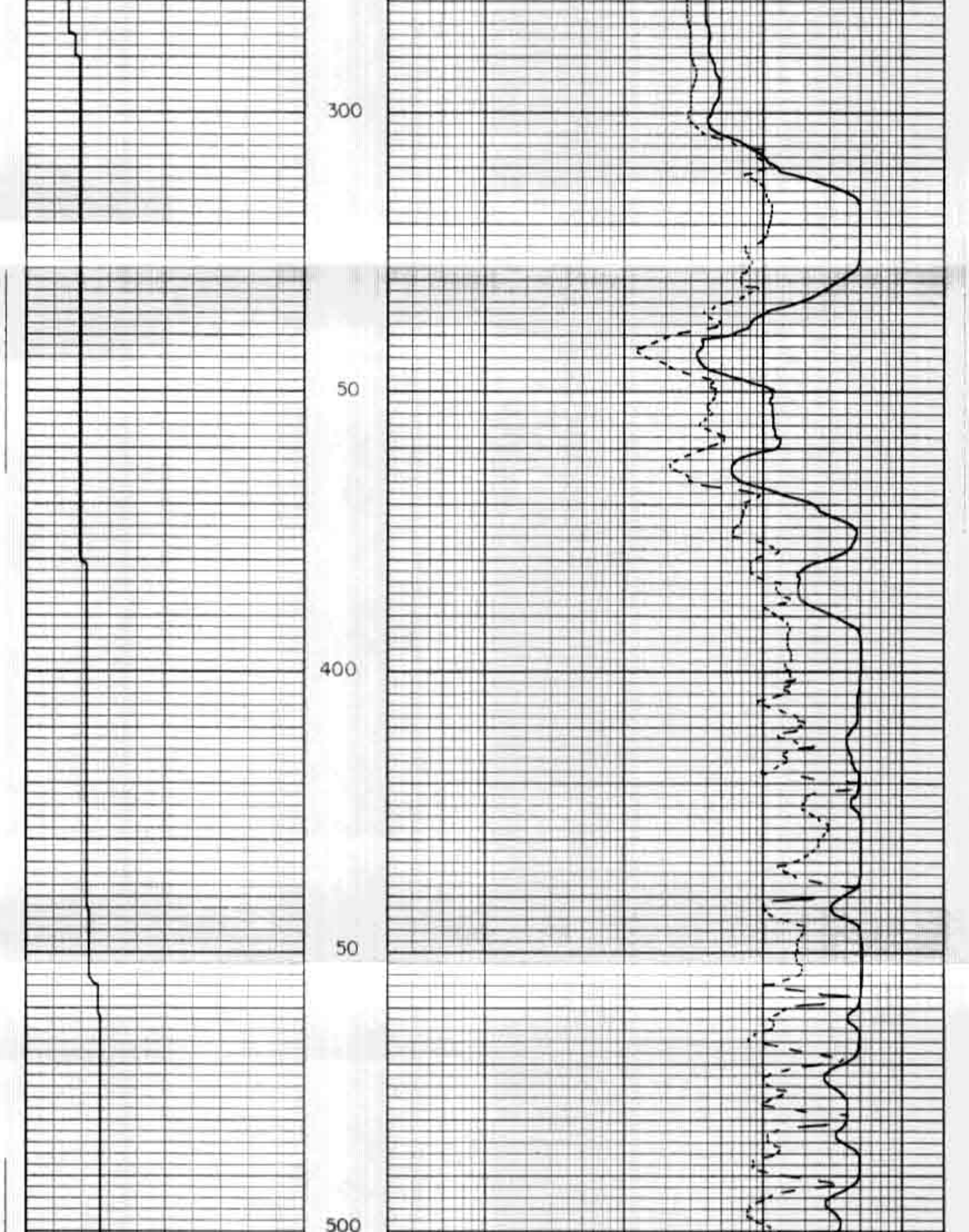

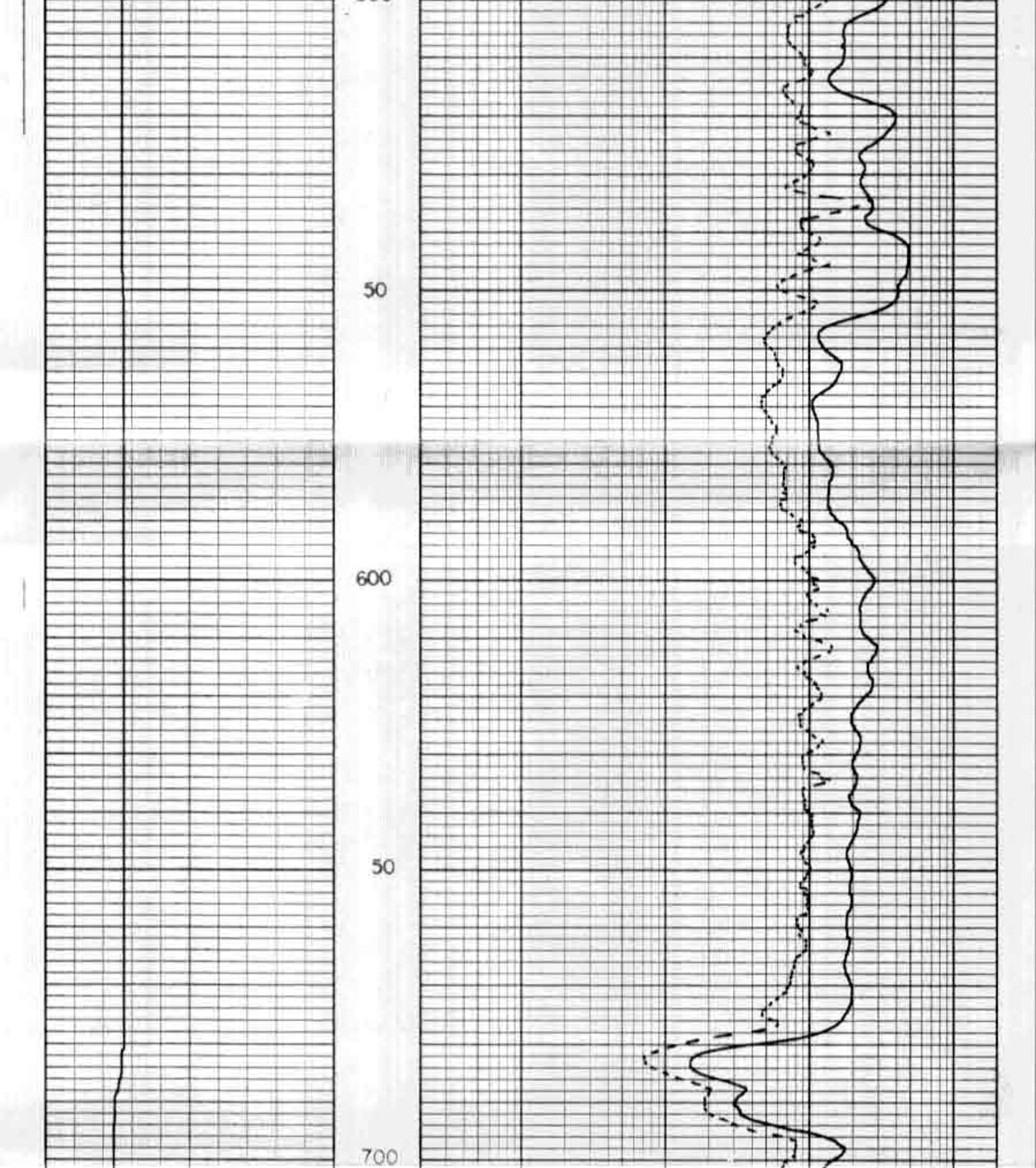

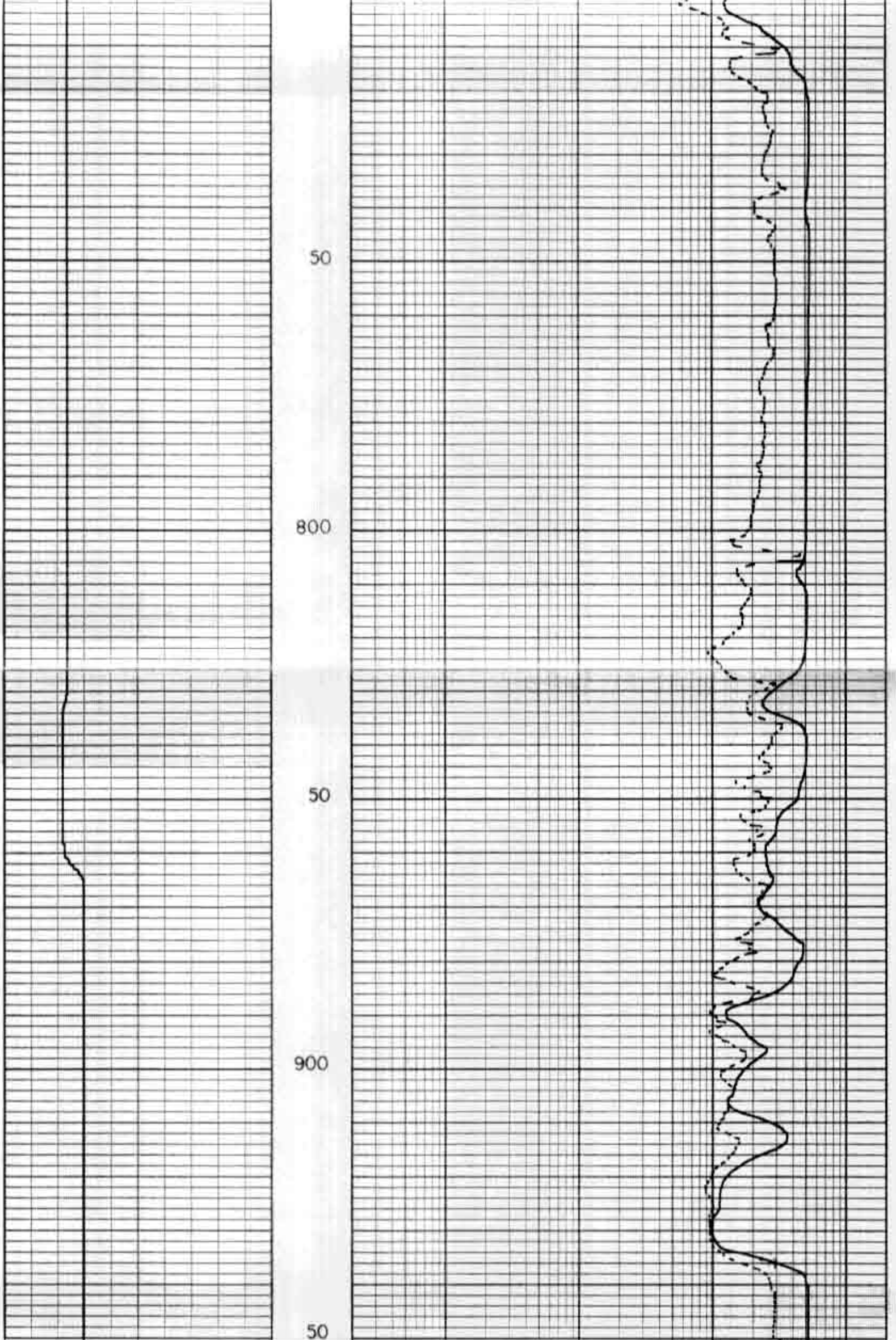

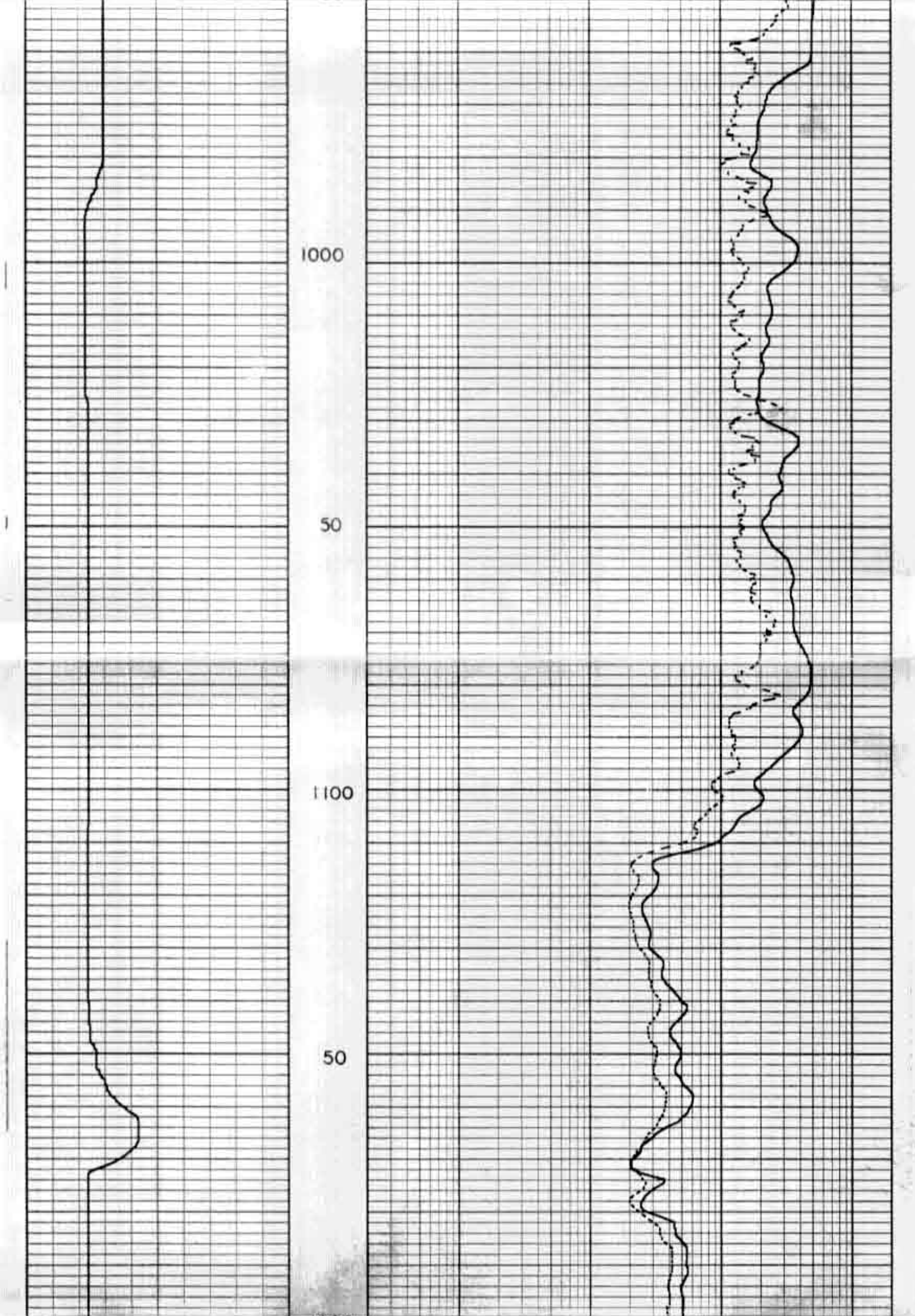

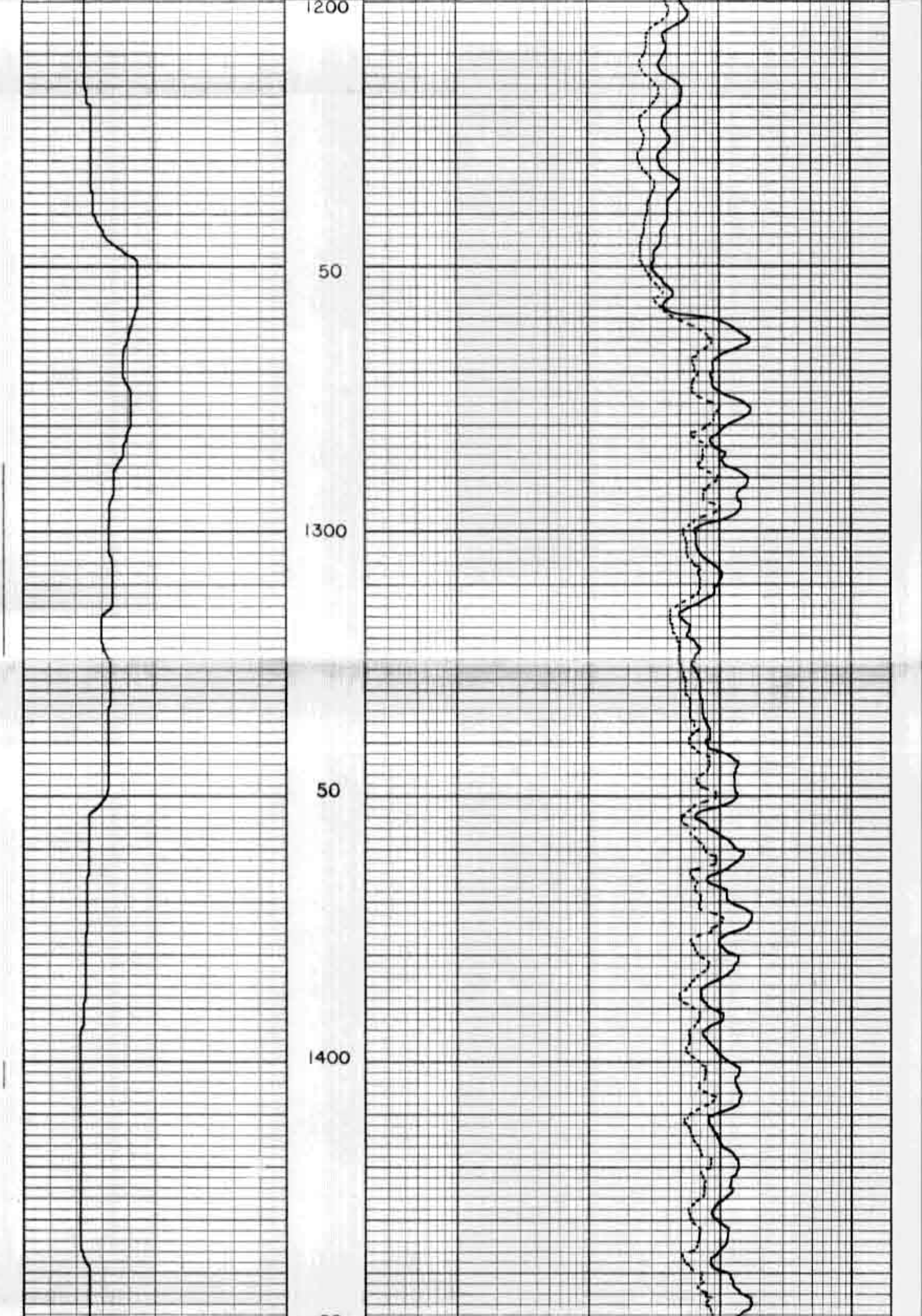

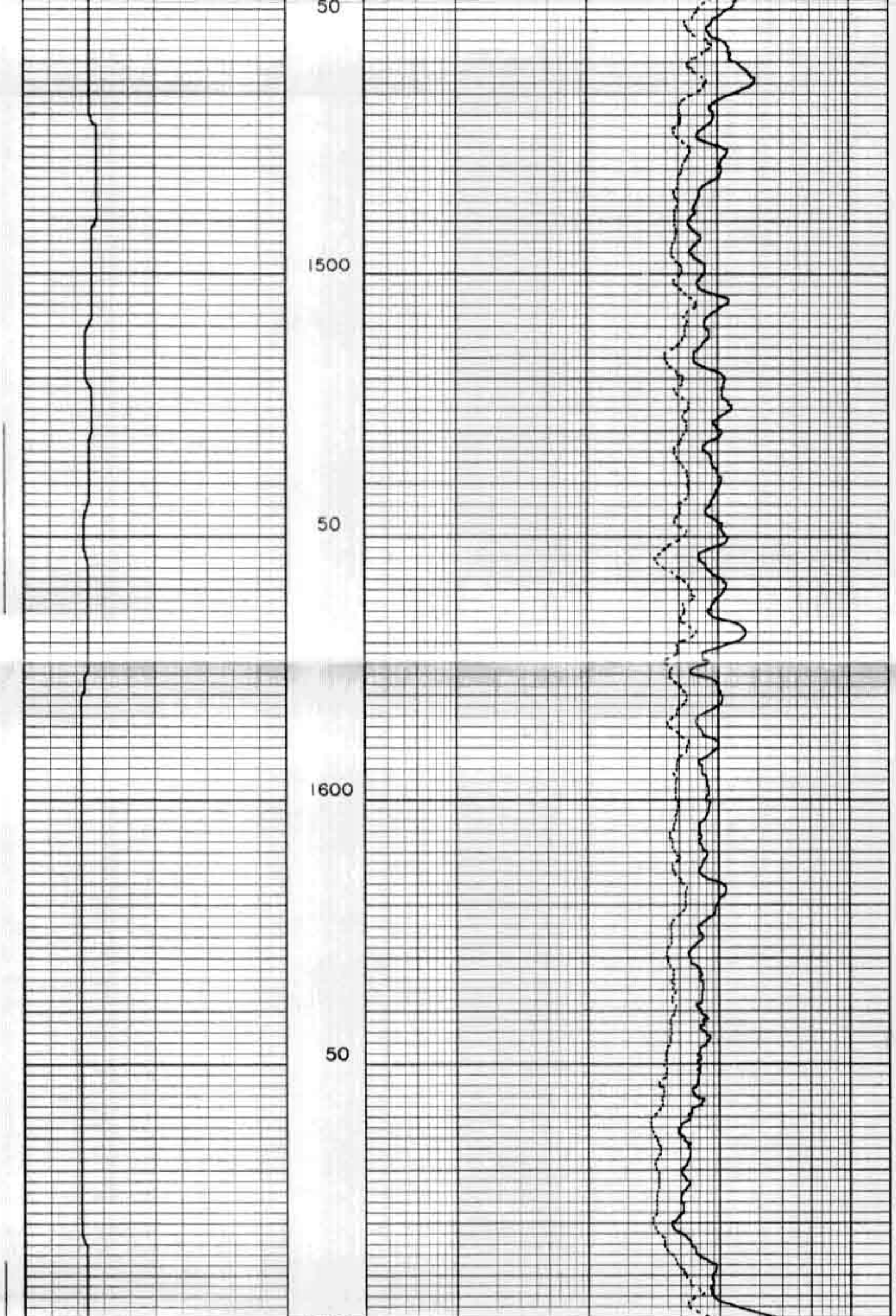

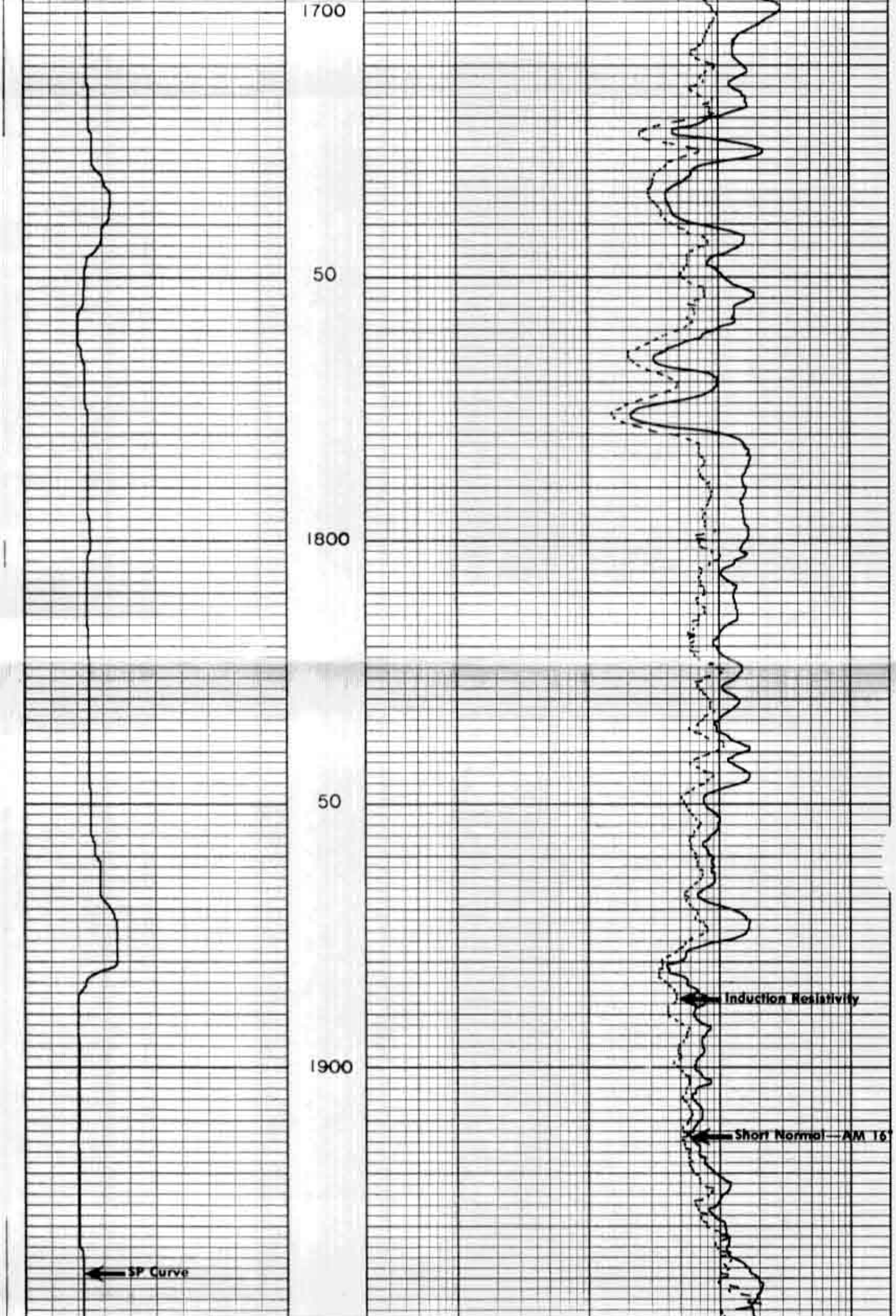

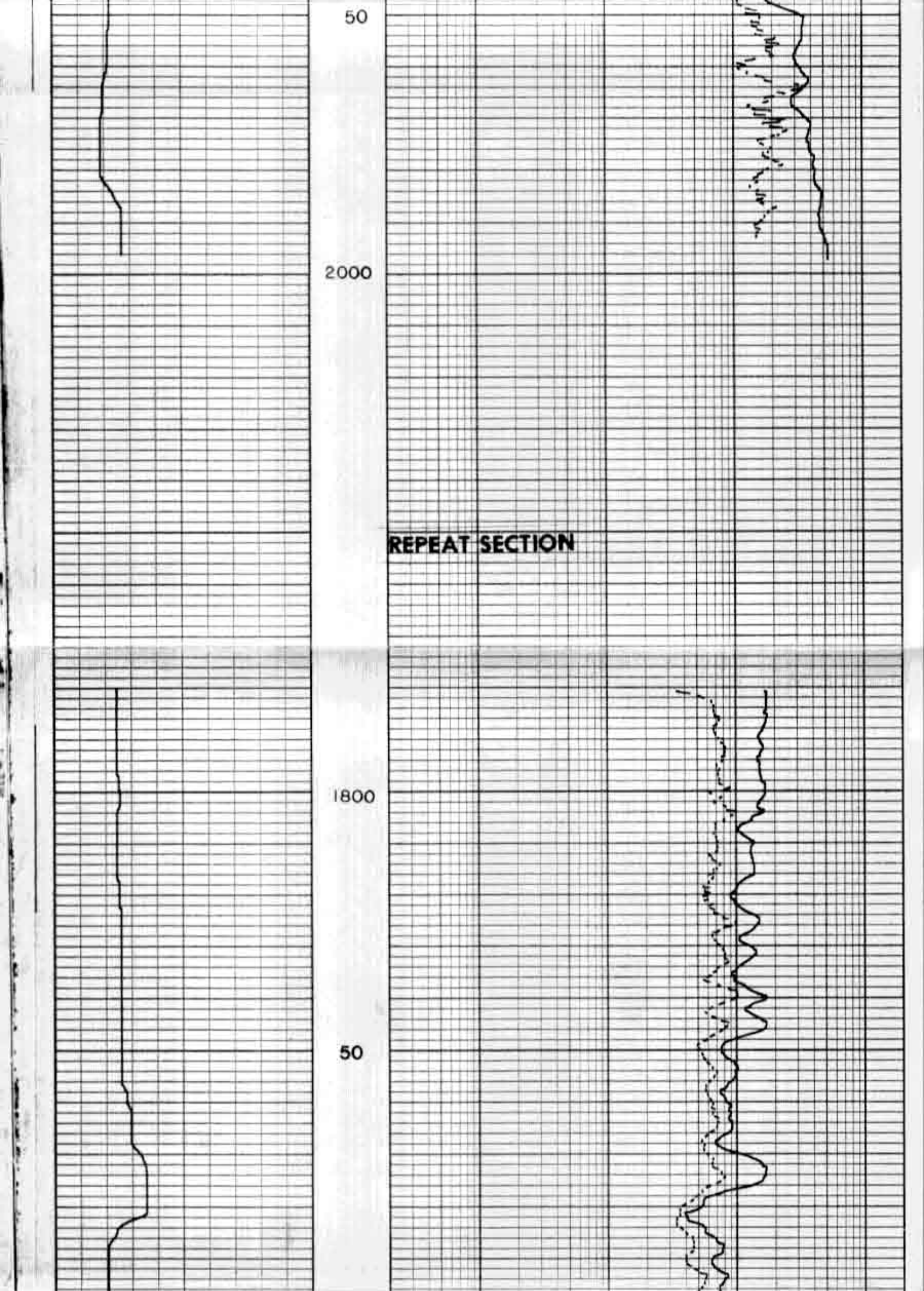

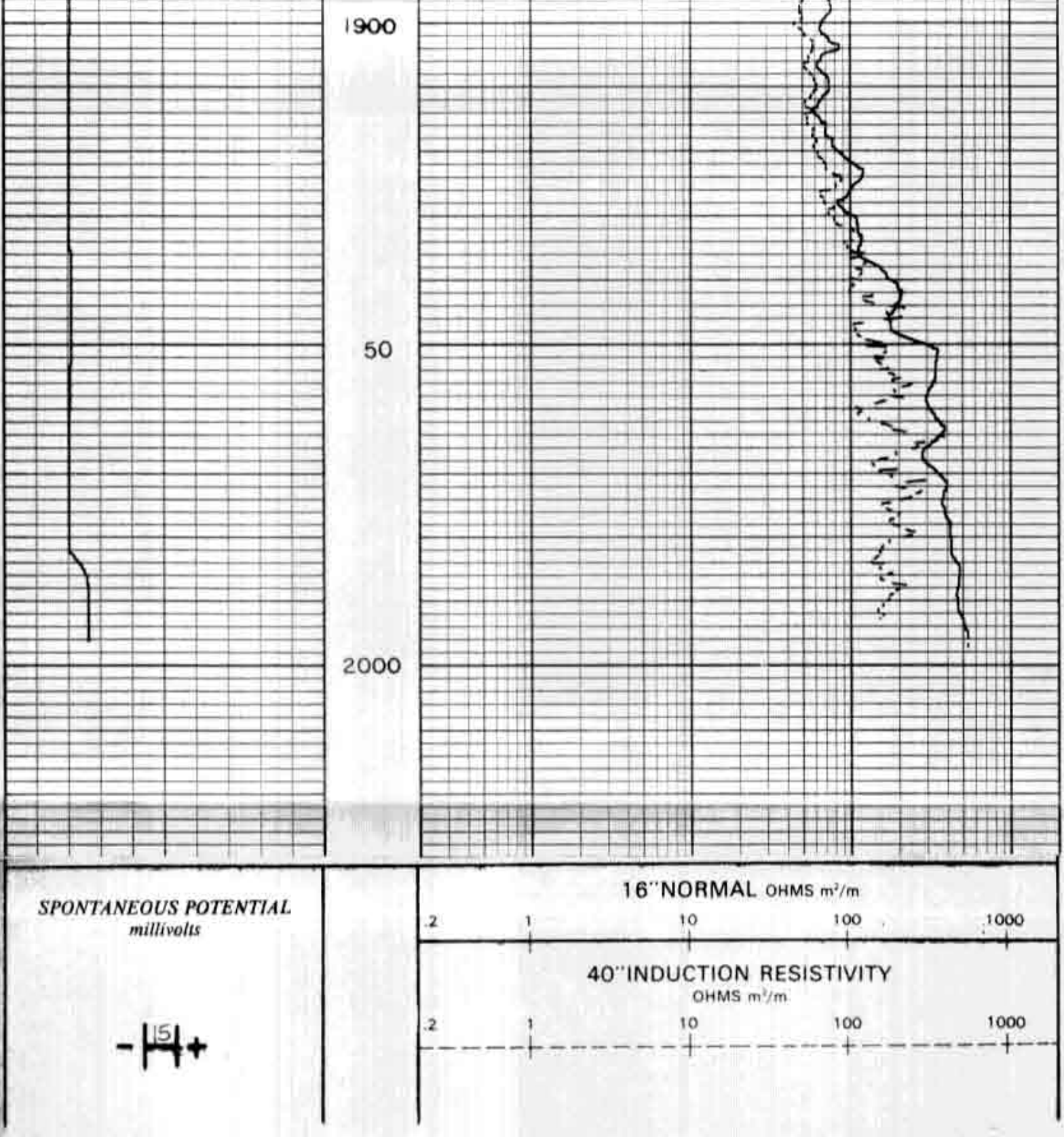

COMPANY Charles Tatum
WELL Brett No 4
LOCATION 11-59^{N}-19^{W}
COUNTY Linn, Missouri
DATE Sept. 2, 1983

DRILLER T.D. 2000
GREAT GUNS T.D. 1999
GREAT GUNS F.R. 1997