G2927

TOWN OIL CO., INC.

R. Rt. 4 ● Paola, Kansas 66071
Telephone: 913-294-2125

OGC # 21149

FILING NO.

COMPANY CONTINENTAL EXPLORATION

WELL NO. C-5

FIELD NAVE

COUNTY JACKSON STATE MISSOURI

RECEIVED
AUG 01 1988
MO Oil & Gas Council
Economic Geology

LOCATION: 792' FSL + 2376' FWL

SEC 16 TWP 47N RGE 32W

OTHER SERVICES: CCL

PERMANENT DATUM: GL ELEV. N/A
MEASURED FROM: GL FT. ABOVE PERM. DATUM
LOG MEASURED FROM: GL

ELEV. K.B. N/A
D.F. N/A
G.L. N/A

DATE	6-14-86	6-14-86	
RUN NO.	1 NW	1 NW	
LOG	GAMMA RAY	NEUTRON	
TD DRILLER			
TD LOGGER	301.0	301.0	
TOP LOGGED INTERVAL	295.5	300.0	
BOTTOM LOGGED INTERVAL	0 0.0	4.5	
TYPE FLUID IN HOLE	WATER	WATER	
DENSITY PPM Cl			
LEVEL			
MAX. REC. TEMP. DEG F	FULL	FULL	
ESTIMATED CEMENT TOP			
TIME SINCE CIRCULATION			
RECORDED BY	MORGAN	MORGAN	
WITNESSED BY			

BORE HOLE RECORD			CASING RECORD			
BIT	FROM	TO	SIZE	WGT	FROM	TO
			2½"		0.0	T.D.

FOLD HERE

THIS HEADING AND LOG CONFORMS TO API RP 33

EQUIPMENT DATA

	GAMMA RAY	NEUTRON
RUN NO.	1 NW	1 NW
LOG TYPE	705	NEU/NEU
TOOL MODEL NO.	1 11/16"	705
DIAMETER	705-GE	1 11/16"
DETECTOR MODEL NO.	GEIGER	705 HE-3
TYPE	1 3/8x18"	HE
LENGTH	4.5	1" x 6"
SOURCE MODEL NO.		71-1
SERIAL NO.		71-1-335
SPACING	0020	13"
TYPE	0020	AMBE-241
STRENGTH	0002	3 CI

LOGGING DATA

GENERAL				GAMMA RAY						NEUTRON			
RUN NO.	DEPTHS FROM	DEPTHS TO	SPEED FT/MIN.	T.C. SEC.	SENS. SETTINGS	ZERO DIV. L OR R	API G.R. UNITS PER LOG DIV.	T.C. SEC.	SENS. SETTINGS	ZERO DIV. L OR R	API N. UNITS PER LOG DIV.
1	0.0	T.D.	25	4.0	100/095	3-L	10	1.0	500/100	2-L	20

REFERENCE LITERATURE 2 1/2" - CEMENTED
S.N. 253.85
REMARKS D.C. TOWN OIL COMPANY

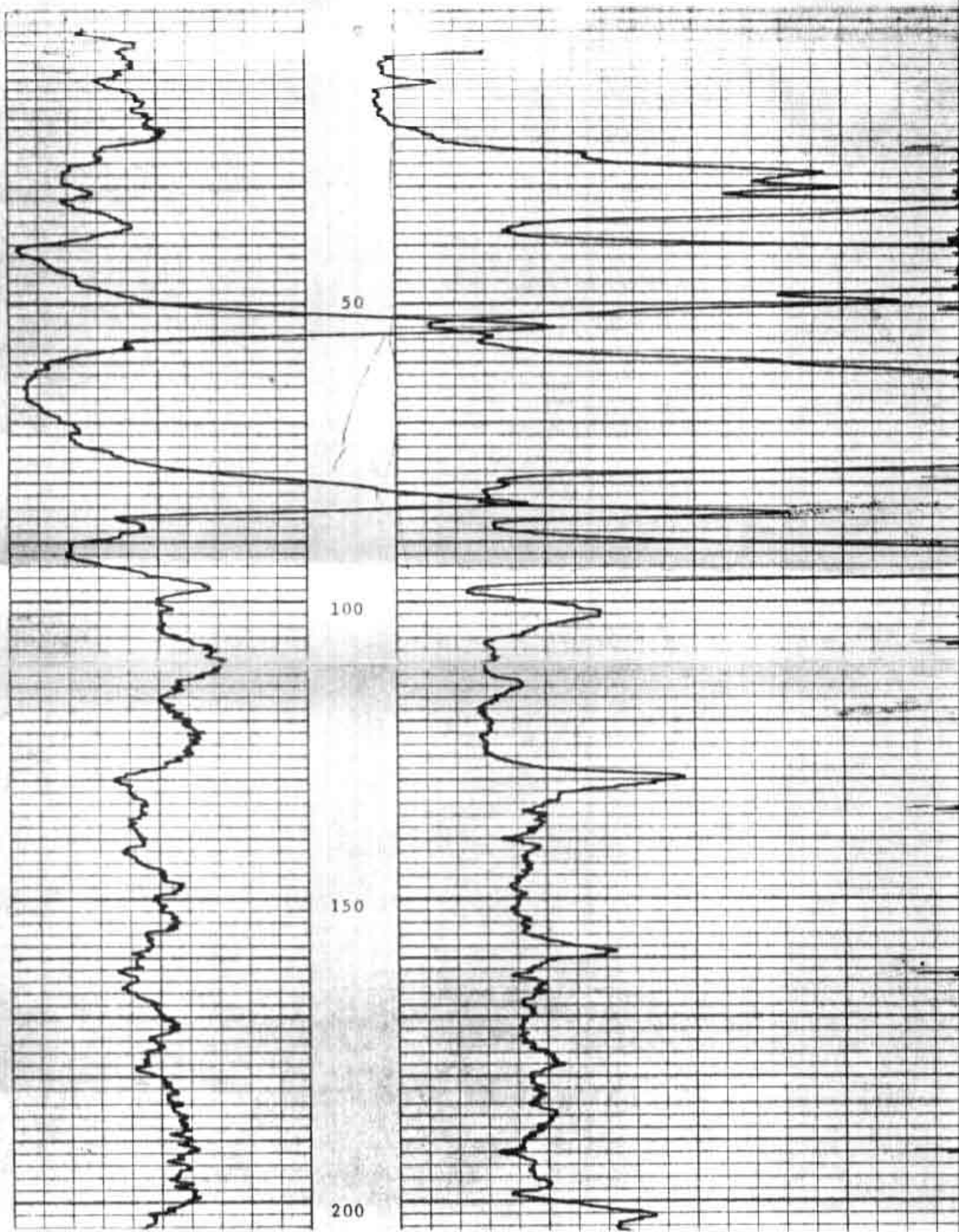
50
100
150
200

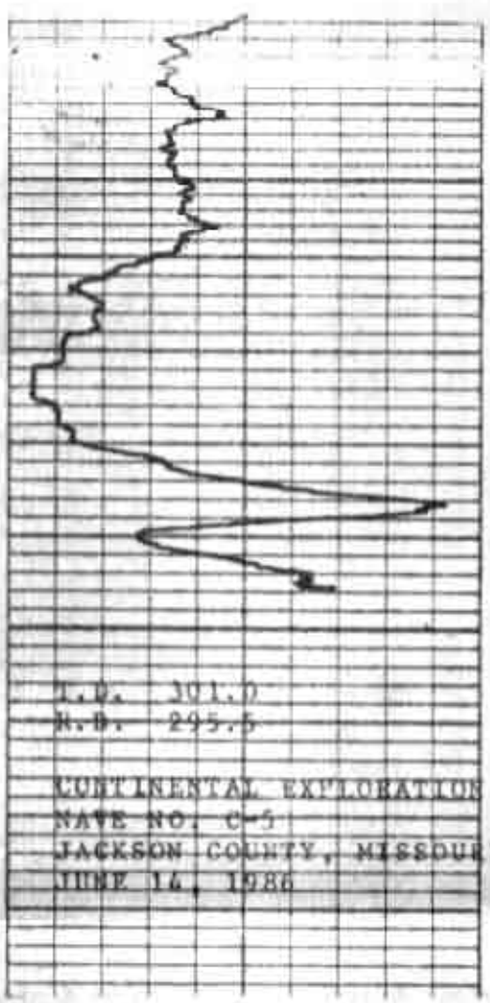
T.D. 301.0
R.D. 295.5
CONTINENTAL EXPLORATION
NAME NO. C-5
JACKSON COUNTY, MISSOURI
JUNE 14, 1986

250

300

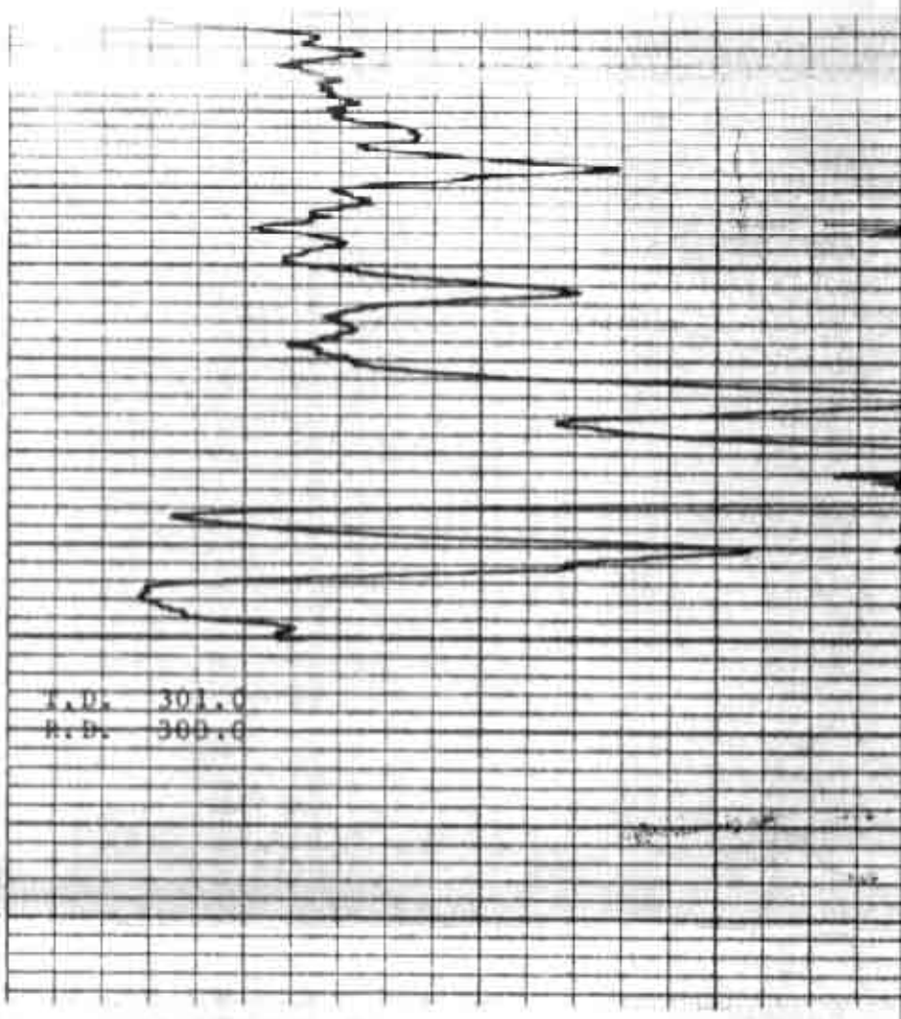
T.D. 301.0
R.D. 300.0