037-20774

MIDWEST SURVEYS

LOGGING - PERFORATING - CONSULTING SERVICES
P.O. Box 68, Osawatomie, KS 66064
913 / 755 - 2128

GAMMA RAY / NEUTRON / CCL

File No.

Permit # 20,774

Company Osborn Energy, LLC

Well Osborn No. 52-17

Field

County Cass State Missouri

Location 2475' FNL & 427' FEL NE/4

Other Services

Sec. 17 Twp. 43n Rge. 33w

Permanent Datum GL Elevation 990'

Log Measured From GL

Drilling Measured From GL

Elevation
K.B. NA
D.F. NA
G.L. 990'

Date		12-07-2006		
Run Number		One		
Depth Driller		518.0		
Depth Logger		501.2		
Bottom Logged Interval		499.2		
Top Log Interval		20.0		
Fluid Level		Full		
Type Fluid		Water		
Density / Viscosity		NA		
Salinity - PPM Cl		NA		
Max Recorded Temp		NA		
Estimated Cement Top		0.0		
Equipment No.	Location	102	Osawatomie	
Recorded By		Steve Windisch		
Witnessed By		Meredith Pearce		

RUN	BORE-HOLE RECORD			CASING RECORD			
No.	BIT	FROM	TO	SIZE	WGT.	FROM	TO
One	9.875"	0.0	20.0	7.0"		0.0	20.0
Two	6.25"	20.0	518.0	2 7/8"		0.0	502.0

<<< Fold Here >>>

All interpretations are opinions based on inferences from electrical or other measurements and we cannot and do not guarantee the accuracy or correctness of any interpretation, and we shall not, except in the case of gross or willful negligence on our part, be liable or responsible for any loss, costs, damages, or expenses incurred or sustained by anyone resulting from any interpretation made by any of our officers, agents or employees. These interpretations are also subject to our general terms and conditions set out in our current Price Schedule.

Comments

Drilling Contractor :
Osborn Energy, LLC

RECEIVED
FEB 13 2009
Mo Oil & Gas Council

Database File: obn52-17.db

037-20774

037-20774

RECEIVED

FEB 13 2009

Mo Oil & Gas Council

Database File: obn52-17.db
Dataset Pathname: pass1
Presentation Format: gr-n-ccl
Dataset Creation: Thu Dec 07 08:22:56 2006 by Log 6.2_B4
Charted by: Depth in Feet scaled 1:240

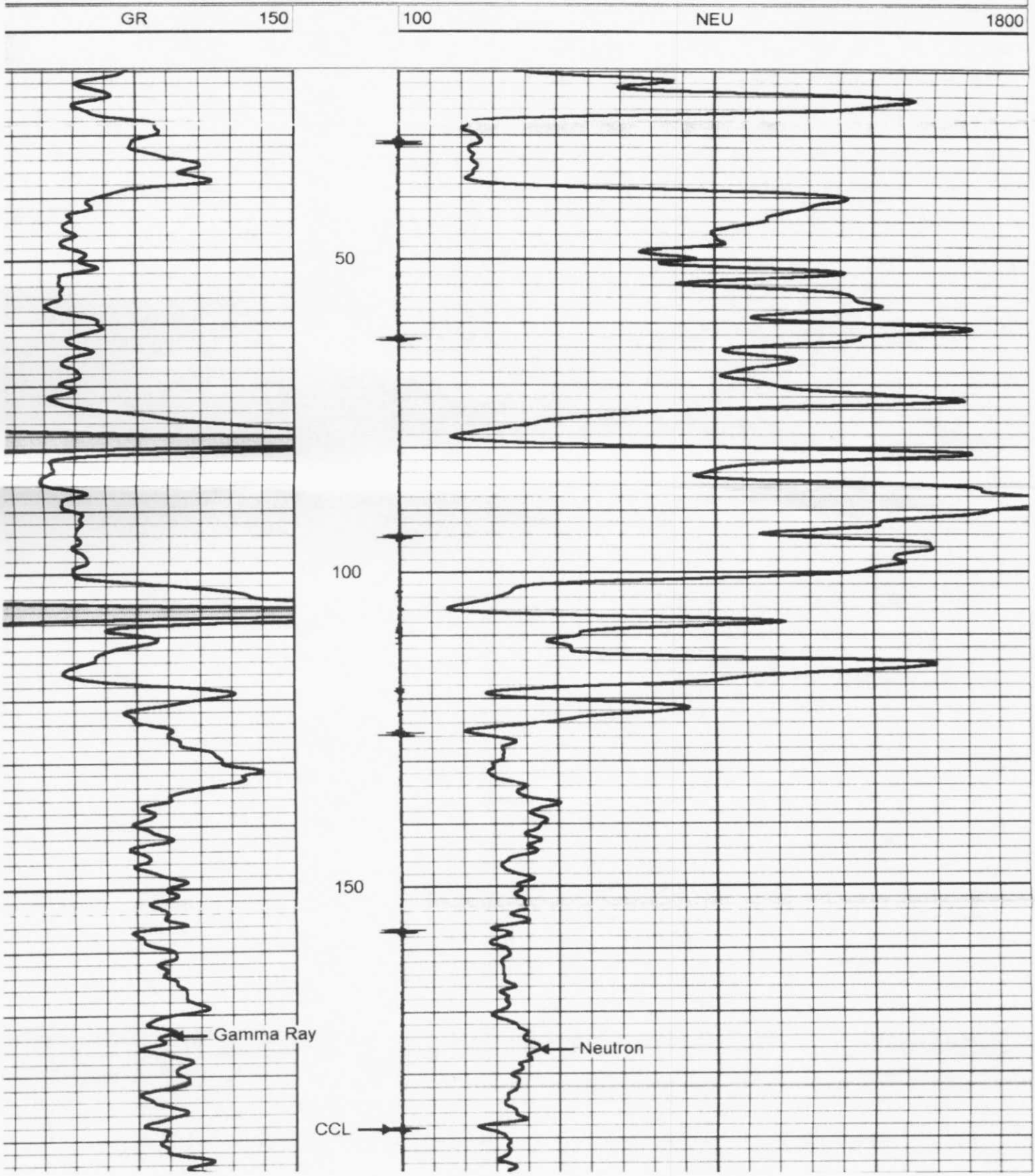

037-20774

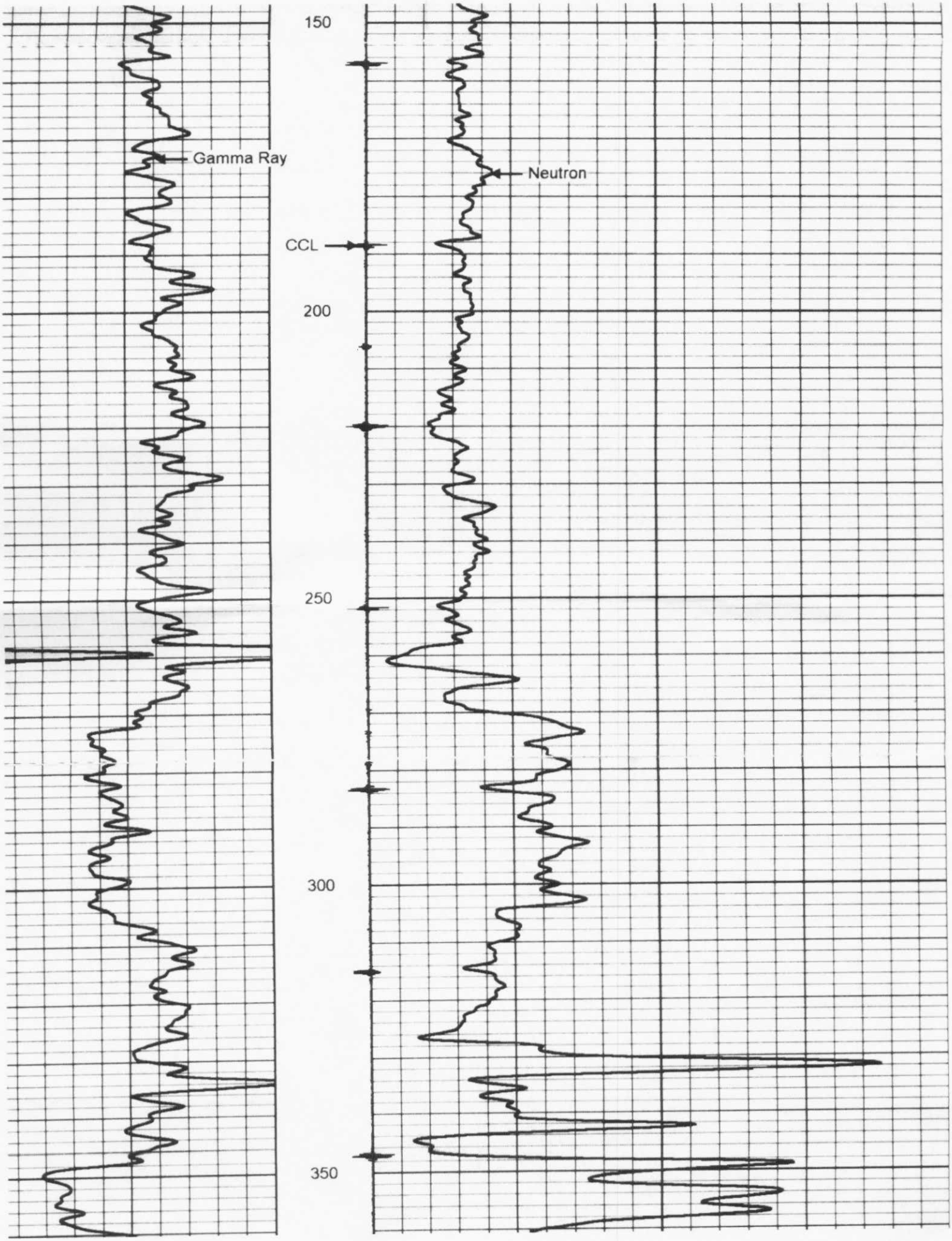
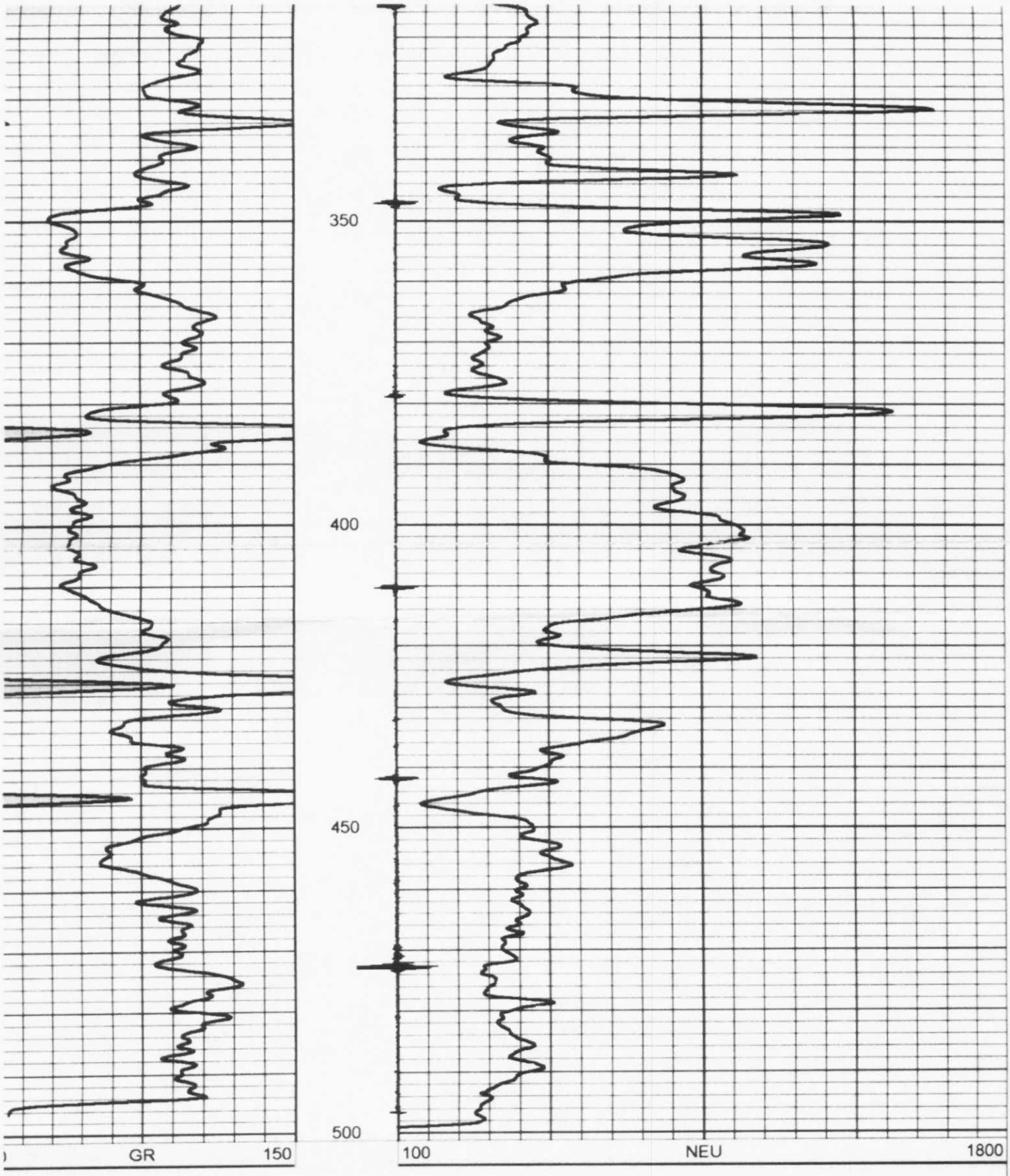
037-20774