GEARHART

TOOL: SONIC

Company: GRUSSY JOSEPH VOUTMAN
Well: W. BAILEY NO. 1
Field: WILDCAT
County: GAGE
State: MISSOURI

Date: DEC 20 1980
Run No. 1
Depth Driller: 2042
Depth Logger: 2042
Bottom Log Interval: 2042
Top Log Interval: 0
Casing Driller: 0
Casing Logger: 0
Bit Size: 7 7/8
Type Fluid: AIR
Density: —
Viscosity: —
Fluid Level: —
Max Rec. Temp.: 90
Equipment: 5 MILES N OF BLUE SPRINGS
Recorded By: D. SCHMIDT
Witnessed By: MR. BAILEY

Equipment Data

Tool Type	Serial No.	Pad Type	Pad Size	Pad Position	Tool Position	Tool Length	Tool Weight
SONIC	3334	FIXED	7/8	0.0	0.0	12.0	0.0

Calibration

Tool	Before Log Time	Before Log Value	After Log Time	After Log Value	Tool Type	Serial No.	Pad Type	Pad Size	Pad Position	Tool Length	Tool Weight
SONIC	0.0	3334	327.9	436	-0.5	409.3	720	-7.1	-0.20	1.85	55

Remarks: Air Drilled Hole

NOTICE: ANY INTERPRETATION OR ANALYSIS MADE OR OBTAINED FROM RECORDS OF WELL CHARACTERISTICS ARE BASED UPON OUR BEST ESTIMATE OR OPINION AS CONSIDERED BY US TO BE SOUND AT THE TIME OF THE INTERPRETATION OR ANALYSIS. HOWEVER, WE CANNOT GUARANTEE THE ACCURACY OR CORRECTNESS OF ANY SUCH INTERPRETATION OR ANALYSIS AND WE, OUR OFFICERS OR EMPLOYEES CONSIDER OR ASSUMED NO LIABILITY RESULTING FROM SUCH INTERPRETATION OR ANALYSIS. THIS DISCLAIMER IS INTENDED TO BE CONSISTENT WITH THE PROFESSIONAL CODES OF THE SOCIETY OF PETROLEUM ENGINEERS.

03-20-81 10:59 34.5 150792 0042-22 0 2

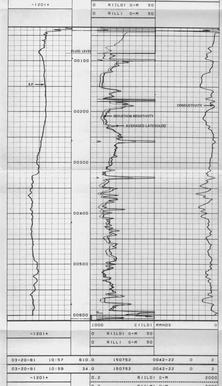

03-20-81 10:97 810.0 150792 0042-22 0 2

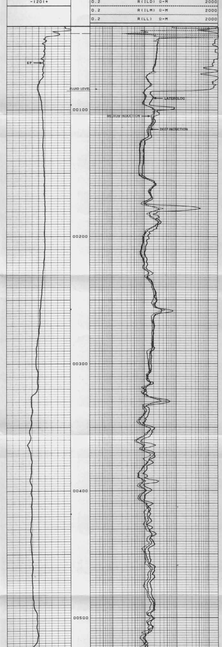

03-20-81 10:97 810.0 150792 0042-22 0 2

Company: GRUSSY JOSEPH VOUTMAN
Well: W. BAILEY NO. 1
Field: WILDCAT
County: GAGE
State: MISSOURI

GD RM 0.00
GD RB 0.00
DRL TM 0.00
DRL FL
RM —
RB —
BHT 90

03-20-81 10:93 398.0 150792 0042-22 0 1

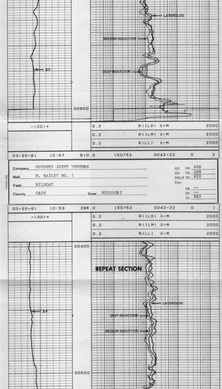

03-20-81 10:93 810.0 150792 0042-22 0 1

03-20-81 10:48 331.5 150792 0042-22 0 0

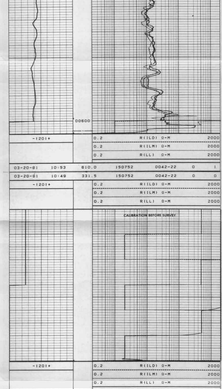

03-20-81 11:01 122.0 150792 0042-22 0 3

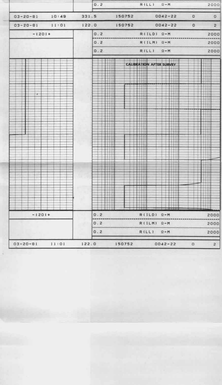

03-20-81 11:01 122.0 150792 0042-22 0 3