GEARHART

INDUSTRIES, INCORPORATED
ELECTRICAL LOG

COMPANY: SUNSHINE OIL
WELL: CHAPIN NO. 1
FIELD: WILDCAT
COUNTY: CLAY
STATE: ARKANSAS

Sec. 25 Twp. 22 Rge. 8
Elevation: K.B. 1234' D.F. 1232' G.L. 1229'
Date: 3-2-81
Run No. ONE
Depth Driller: 2200
Depth Logger: 2198
Bottom Log Interval: 2196
Top Log Interval: 0
Casing Driller: 8 5/8" @ 0
Casing Logger: 0
Bit Size: 7 7/8"
Type Fluid in Hole: AIR
Dens.: -
Visc.: -
Max. Rec. Temp. °F: 90
Equipment No.: 1215
Location: Fixed
Recorded By: R.D.
Witnessed By: Mr. Chapin

Run No.	Bit No.	From	To	Hours	Feet
ONE	1	0	2196	22	2196

Type Log	Depth	Scale Up Hrs.	Scale Down Hrs.
Induction Electrical Log	2196	1	1

EQUIPMENT DATA

Type	Serial No.	Size	Type Pad	Pad Rating	Ext.	Extrme Rng. Type	Ser. No.
Induction Electrical Log	1215	5 1/2	Fixed			--	

MEASURED POINTS

	Run	Log	Log	Level	Feet	Div.	Calibration
Rm @ Meas. Temp.	2	1	1	Level	Feet	Div.	Calibration
Rmf @ Meas. Temp.	2	1	1	Log	2196	2.5	2.5
Rmc @ Meas. Temp.	2	1	1	Scale	2196	2.5	2.5
Rm @ 68°F	2	1	1				
Rmf @ 68°F	2	1	1				
Rmc @ 68°F	2	1	1				

Air Drilled Hole

Equipment Number: 1215
Length in Back Panel & Battery Section: 5 1/2
Type Pad: Fixed
Depth Range: 0
Max Pad Pressure: 0
Max Pad Stroke: 0
Type Log: Induction Electrical Log
Date: 3-2-81
Run No.: ONE
Source of Spontaneous Potential: Pad
Pad Rmf Meas. Temp.: 2 1 1
Pad Rmc Meas. Temp.: 2 1 1
Rm Meas. Temp.: 2 1 1
Rmf Meas. Temp.: 2 1 1
Rmc Meas. Temp.: 2 1 1
Rm @ 68°F: 2 1 1
Rmf @ 68°F: 2 1 1
Rmc @ 68°F: 2 1 1

Scale Changes

Type Log	Depth	Scale Up Hrs.	Scale Down Hrs.
Induction Electrical Log	2196	1	1

EQUIPMENT DATA

Type	Serial No.	Size	Type Pad	Pad Rating	Ext.	Extrme Rng. Type	Ser. No.
Induction Electrical Log	1215	5 1/2	Fixed			--	

MEASURED POINTS

	Run	Log	Log	Level	Feet	Div.	Calibration
Rm @ Meas. Temp.	2	1	1	Level	Feet	Div.	Calibration
Rmf @ Meas. Temp.	2	1	1	Log	2196	2.5	2.5
Rmc @ Meas. Temp.	2	1	1	Scale	2196	2.5	2.5
Rm @ 68°F	2	1	1				
Rmf @ 68°F	2	1	1				
Rmc @ 68°F	2	1	1				

Air Drilled Hole

NOTICE: All interpretations are opinions based on inferences from electrical or other measurements and we cannot, and do not, guarantee the accuracy or correctness of any interpretations, and we shall not, except in the case of gross or willful negligence on our part, be liable or responsible for any loss, costs, damages or expenses incurred or sustained by anyone resulting from any interpretation made by any of our officers, agents or employees. These interpretations are also subject to our standard terms and conditions as set forth in our current price schedule.

03-02-81 22:43 92.5 (A1295 0040-22 0 2

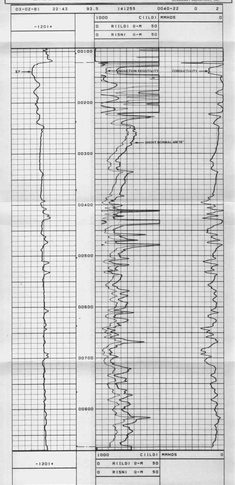

03-02-81 22:35 880.0 (A1295 0040-22 0 2

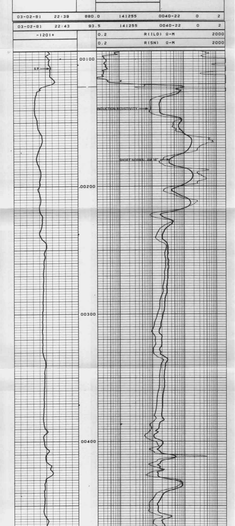

03-02-81 22:33 880.0 (A1295 0040-22 0 2

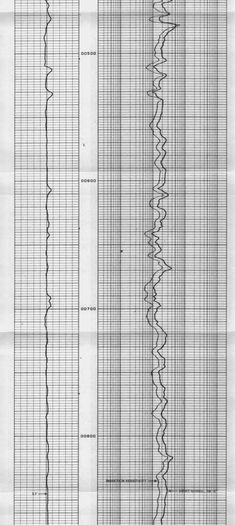

03-02-81 22:30 847.0 (A1295 0040-22 0 2

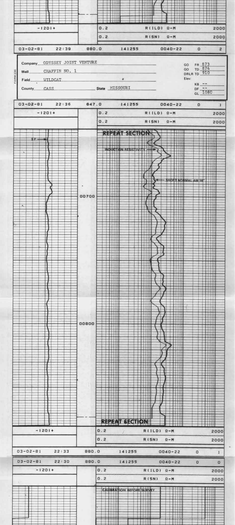

03-02-81 22:30 880.0 (A1295 0040-22 0 0

03-02-81 22:30 880.0 (A1295 0040-22 0 0

03-02-81 22:44 151.5 (A1295 0040-22 0 2

03-02-81 22:44 151.5 (A1295 0040-22 0 2

Company: SUNSHINE OIL COMPANY
Well: CHAPIN NO. 1
Field: WILDCAT
County: CLAY
State: ARKANSAS

Sec. 25
Twp. 22
Rge. 8
API No.
Other Services:
SNP
SFL
BHC
CNL-FD
CBL
Elev.: K.B. 1234'
D.F. 1232'
G.L. 1229'