COMPANY	ARCO OIL AND GAS COMPANY
WELL	BUZZARD #7
FIELD	WILDCAT
COUNTY	MONTEZUMA
STATE	COLORADO
LOCATION	1980' FSL & 1980' FEL
SEC	36
TWP	36N
RGE	18W
PERMANENT DATUM	GROUND LEVEL
LOG MEASURED FROM	KELLY BUSHING
DRILLING MEASURED FROM	KELLY BUSHING
ELEVATION	PERMANENT DATUM 6 FT ABOVE
	KB 6 FT ABOVE
	DF 5 FT ABOVE
	GL 0 FT ABOVE
DATE	1-JUL-1980
RUN NO.	ONE
DEPTH-DRILLER	5600
DEPTH-LOGGER	5600
BTM LOG INTERVAL	5600
TOP LOG INTERVAL	1000
CASING-DRILLER	9.625 @ 1000
CASING-LOGGER	1000
BIT SIZE	7.875
TYPE FLUID IN HOLE	GEL CHEM
DENSITY	9.2
VISCOSITY	40
PH	10.5
FLUID LOSS	8.4
SOURCE OF SAMPLE	FLOWLINE
RM @ MEAS TEMP	1.0 @ 80
RMF @ MEAS TEMP	0.8 @ 80
RMC @ MEAS TEMP	1.2 @ 80
SOURCE RMF	MEAS
SOURCE RMC	MEAS
RM @ BHT	0.6 @ 150
TIME CIRC. ENDED	2:00
TIME LOGGER ON BOTTOM	5:00
MAX. REC. TEMP.	150
EQUIPMENT NO.	1-3
LOCATION	GRAND JUNCTION
RECORDED BY	J. BROWN
WITNESSED BY	J. SMITH

5 INCH LOG POROSITY "BUZZARD #7" 36S18W

LOG PARAMETERS

MATRIX DENSITY - DMA	2.71	DEPTH SHIFT - DSH	0
MATRIX DT - TMA	43.5	DT SHALE - DTSH	100
FRESH MUD FILTRATE DT - DTF	189.0	DENSITY SHALE - RHOSH	2.4
FRESH MUD FILTRATE DENSITY - RHOF	1.0	DENSITY FLUID - RHOFL	1.0



5 INCH LOG POROSITY "BUZZARD #7" 36S18W

LOG PARAMETERS

MATRIX DENSITY - DMA	2.71	DEPTH SHIFT - DSH	0
MATRIX DT - TMA	43.5	DT SHALE - DTSH	100
FRESH MUD FILTRATE DT - DTF	189.0	DENSITY SHALE - RHOSH	2.4
FRESH MUD FILTRATE DENSITY - RHOF	1.0	DENSITY FLUID - RHOFL	1.0

5 INCH LOG DENSITY "BUZZARD #7" 36S18W

LOG PARAMETERS

MATRIX DENSITY - DMA	2.71	DEPTH SHIFT - DSH	0
MATRIX DT - TMA	43.5	DT SHALE - DTSH	100
FRESH MUD FILTRATE DT - DTF	189.0	DENSITY SHALE - RHOSH	2.4
FRESH MUD FILTRATE DENSITY - RHOF	1.0	DENSITY FLUID - RHOFL	1.0

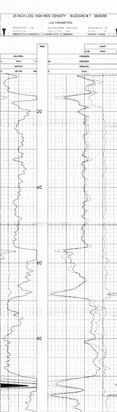

5 INCH LOG DENSITY "BUZZARD #7" 36S18W

LOG PARAMETERS

MATRIX DENSITY - DMA	2.71	DEPTH SHIFT - DSH	0
MATRIX DT - TMA	43.5	DT SHALE - DTSH	100
FRESH MUD FILTRATE DT - DTF	189.0	DENSITY SHALE - RHOSH	2.4
FRESH MUD FILTRATE DENSITY - RHOF	1.0	DENSITY FLUID - RHOFL	1.0

20 INCH LOG HIGH RES DENSITY "BUZZARD #7" 36S18W

LOG PARAMETERS

MATRIX DENSITY - DMA	2.71	DEPTH SHIFT - DSH	0
MATRIX DT - TMA	43.5	DT SHALE - DTSH	100
FRESH MUD FILTRATE DT - DTF	189.0	DENSITY SHALE - RHOSH	2.4
FRESH MUD FILTRATE DENSITY - RHOF	1.0	DENSITY FLUID - RHOFL	1.0

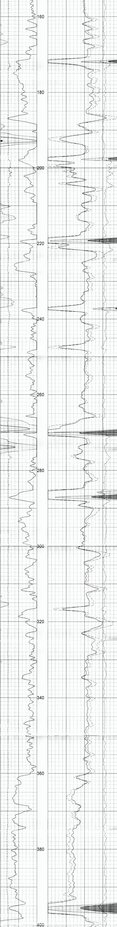

20 INCH LOG HIGH RES DENSITY "BUZZARD #7" 36S18W

LOG PARAMETERS

MATRIX DENSITY - DMA	2.71	DEPTH SHIFT - DSH	0
MATRIX DT - TMA	43.5	DT SHALE - DTSH	100
FRESH MUD FILTRATE DT - DTF	189.0	DENSITY SHALE - RHOSH	2.4
FRESH MUD FILTRATE DENSITY - RHOF	1.0	DENSITY FLUID - RHOFL	1.0