G00958

Schlumberger

DUAL INDUCTION - LATEROLOG WITH LINEAR CORRELATION LOG

COMPANY	L & B LEASING, INC. (CITATION)
WELL	YARICK NO. 5
FIELD	WILDCAT
LOCATION	SEC.6-38N-32W
COUNTY	BATES

COMPANY	L & B LEASING, INC. (CITATION)
WELL	YARICK NO. 5
FIELD	WILDCAT
COUNTY	BATES
STATE	MISSOURI
LOCATION	1459.27' FNL & 1459.45' FWL
Other Services:	CNL/FDC-GR
API SERIAL NO.	
SEC	6
TWP	38N
RANGE	32W

Permanent Datum: GROUND LEVEL ; Elev.: 867.1

Log Measured From G.L. 0 Ft. Above Perm. Datum

Drilling Measured From G.L.

Elev.: K.B. ____ D.F. ____ G.L. 867.1

RECEIVED AUG 18 1982 MO. OIL & GAS COUNCIL

Date	4-1-81			
Run No.	ONE			
Depth—Driller	423			
Depth—Logger	427			
Btm. log Interval	421			
Top Log Interval	127			
Casing—Driller	8 5/8 @ 126	@	@	@
Casing—Logger	127			
Bit Size	6 1/4			
Type Fluid in Hole	KCL & WATER			
Dens. | Visc.				
pH | Fluid Loss	ml	ml	ml	ml
Source of Sample				
R_m @ Meas. Temp.	@ °F	@ °F	@ °F	@ °F
R_{mf} @ Meas. Temp.	@ °F	@ °F	@ °F	@ °F
R_{mc} @ Meas. Temp.	@ °F	@ °F	@ °F	@ °F
Source: R_{mf} | R_{mc}				
R_m @ BHT	@ °F	@ °F	@ °F	@ °F
TIME Circulation Stopped				
TIME Logger on Bottom				
Max. Rec. Temp.	°F	°F	°F	°F
Equip. | Location	7749 | WICHITA			
Recorded By	BEECHER			
Witnessed By	RUGG			

FOLD HERE

The well name, location and borehole reference data were furnished by the customer.

Run No.	ONE			
Service Order No.	219668			
Fluid Level	SURF			
Salinity - PPM CL.				
Speed - F.P.M.	6000-FPH			
EQUIPMENT DATA				
Panel No.	DD-480			
Cart No.	B-364			
Sonde No.	DB-339			
Mem. Panel No.	CA-609			
G.R. Panel No.				
G.R. Cart. No.				
Tape Recorder - (TTR)				
Depth Encoder - (DRE)				
Pressure Wheel (CPW)				
Type Centralizers	NONE			
Stand Off - Inches				
CALIBRATION DATA				
Sonde Error - ILM	1.2-MMHO			
Sonde Error - ILD	7.5-MMHO			
G.R. BKG. - CPS.				
G.R. Source - CPS				
LOGGING DATA				
S.E. Log - ILM	1.2-MMHO			
S.E. Log - ILD	7.5-MMHO			
S.E. - Set in Hole - Depth				
S.E. Corr. - Hole Size				
G.R. Scale per 100 Div.				
G.R. - T.C.				
G.R. Sens.				

SCALE CHANGES

Type Log	Depth	Scale Up Hole	Scale Down Hole

REMARKS

All interpretations are opinions based on inferences from electrical or other measurements and we cannot, and do not guarantee the accuracy or correctness of any interpretations, and we shall not, except in the case of gross or willful negligence on our part, be liable or responsible for any loss, costs, damages or expenses incurred or sustained by anyone resulting from any interpretation made by any of our officers, agents or employees. These interpretations are also subject to Clause 4 of our General Terms and Conditions as set out in our current Price Schedule.

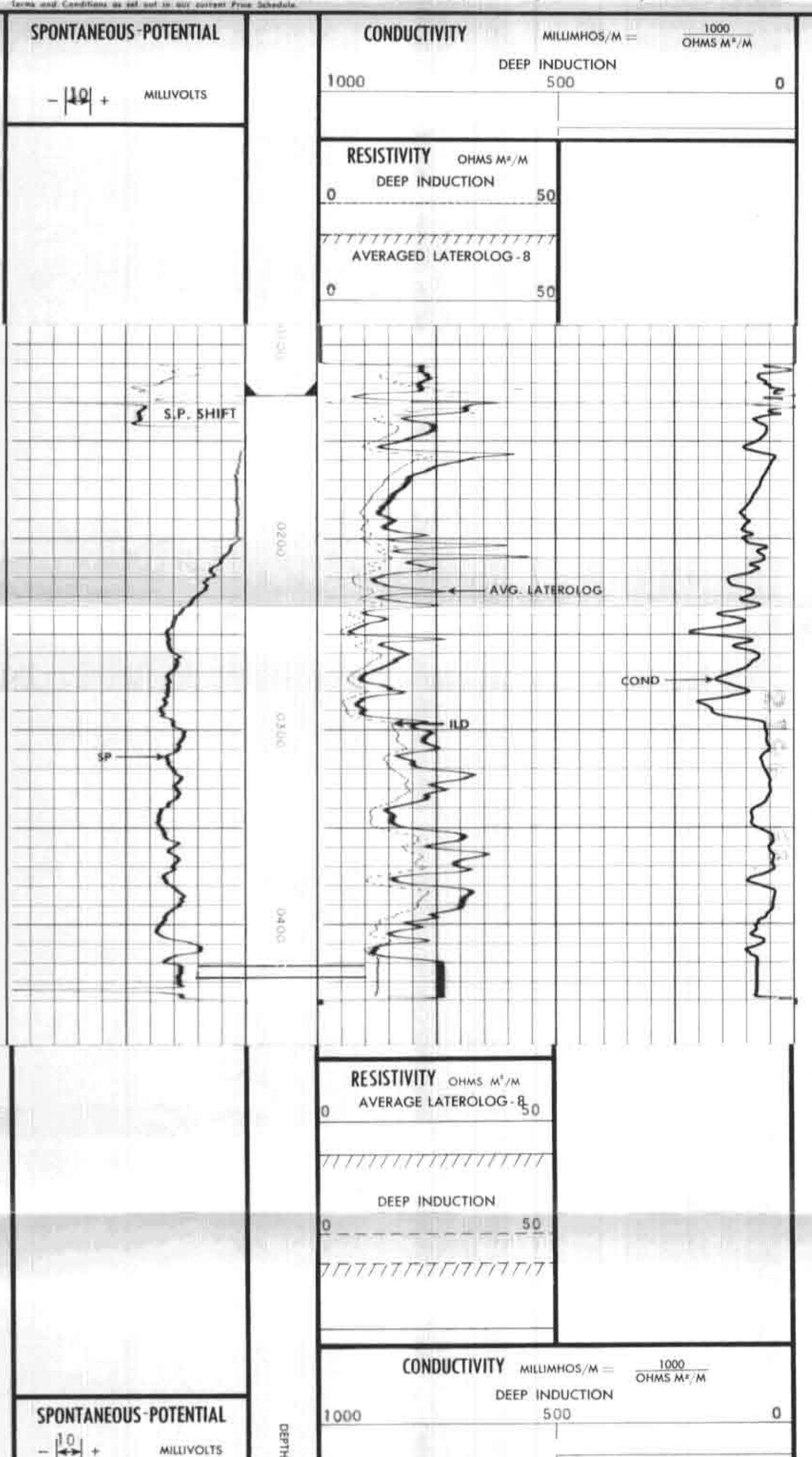

DETAIL LOG

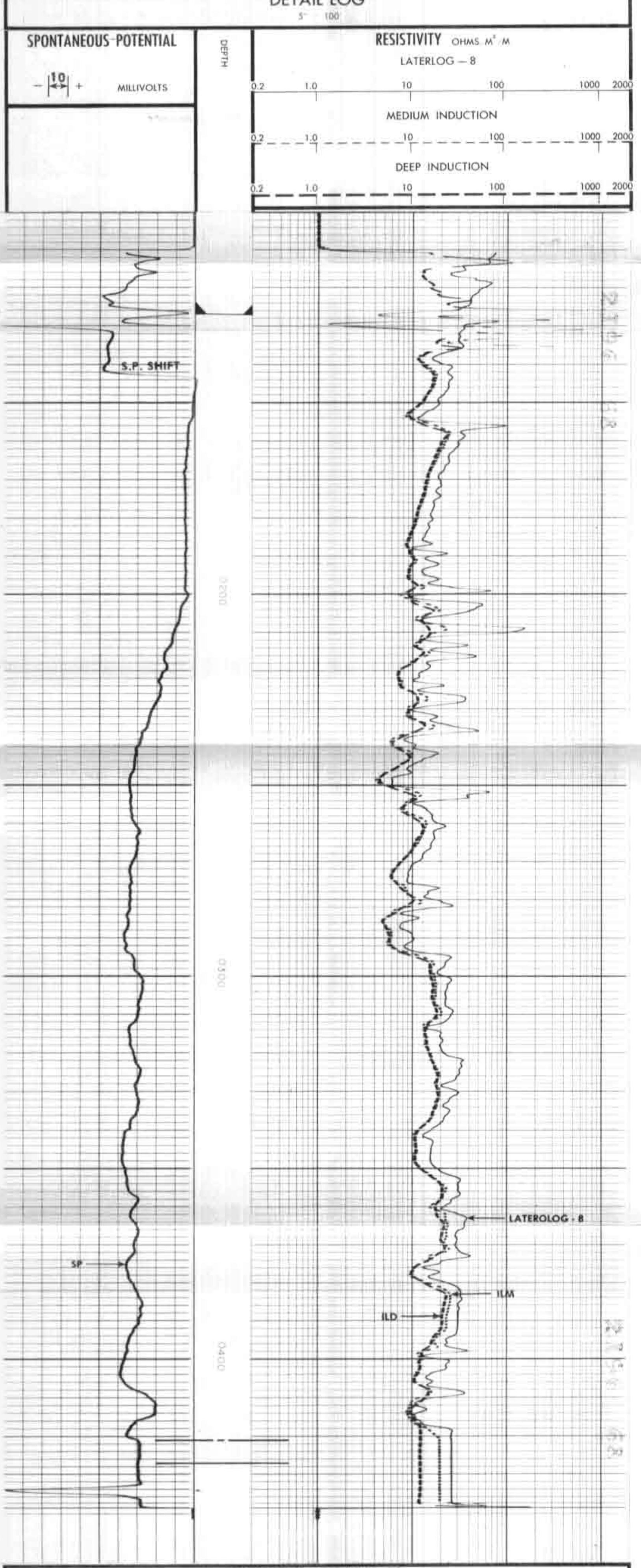

REPEAT SECTION

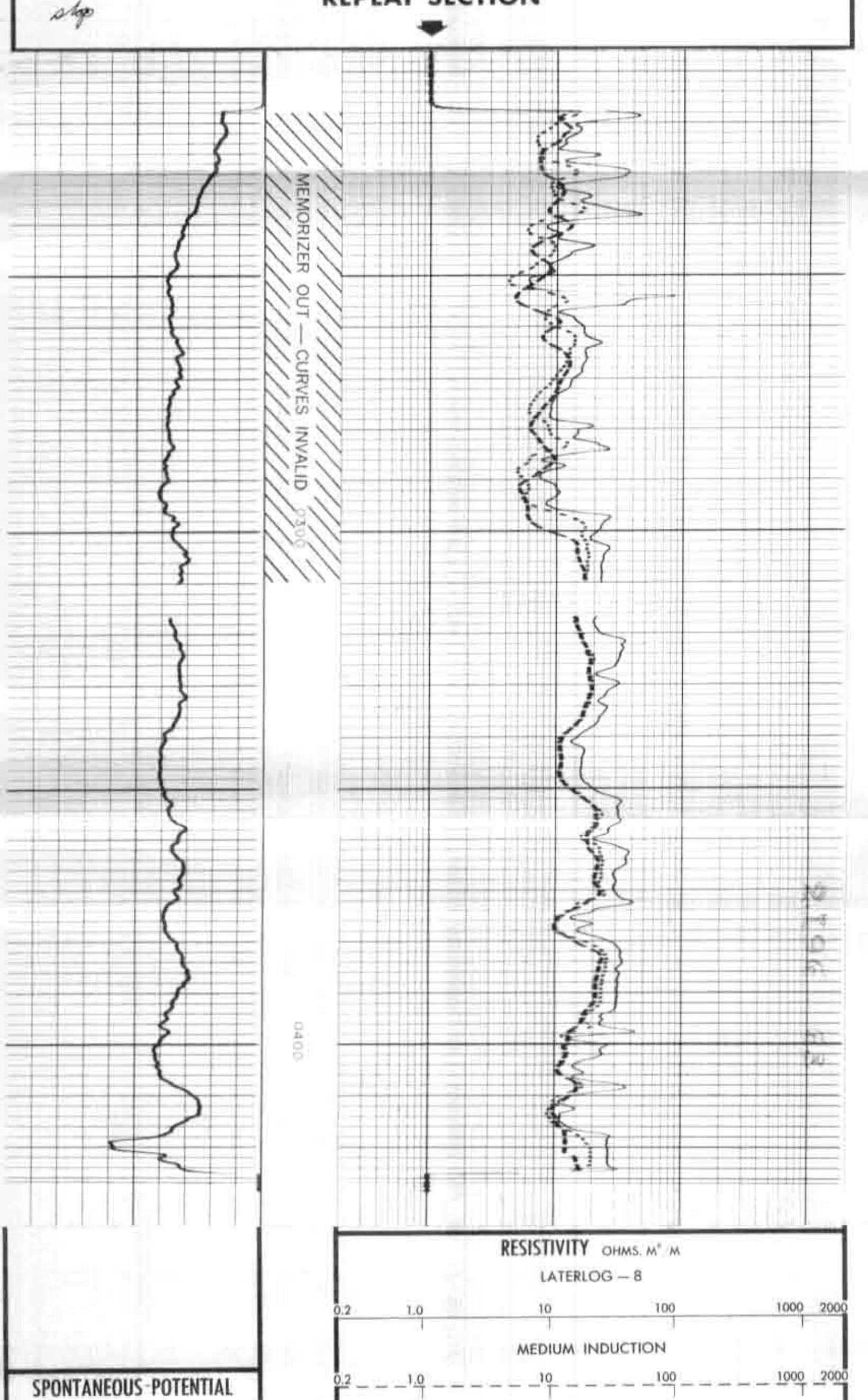

CALIBRATION RECORD

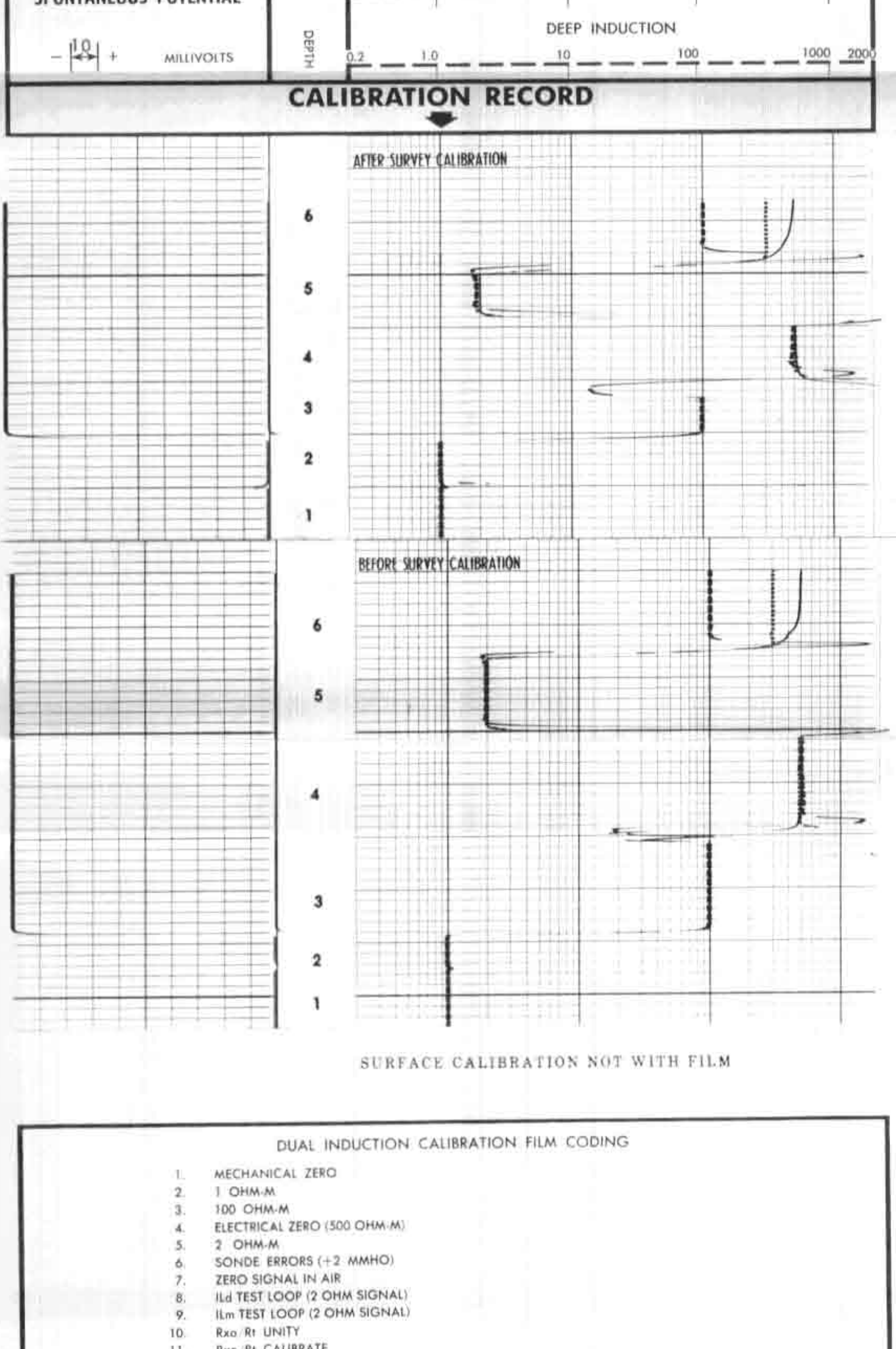

SURFACE CALIBRATION NOT WITH FILM

DUAL INDUCTION CALIBRATION FILM CODING

1. MECHANICAL ZERO
2. 1 OHM-M
3. 100 OHM-M
4. ELECTRICAL ZERO (500 OHM-M)
5. 2 OHM-M
6. SONDE ERRORS (+2 MMHO)
7. ZERO SIGNAL IN AIR
8. ILd TEST LOOP (2 OHM SIGNAL)
9. ILm TEST LOOP (2 OHM SIGNAL)
10. Rxo/Rt UNITY
11. Rxo/Rt CALIBRATE

CALIBRATION RECORD

COMPANY L & B LEASING, INC. (CITATION)

WELL YARICK NO. 5

FIELD WILDCAT

COUNTY BATES STATE MISSOURI

SCHL. FR 421

SCHL. TD 427

DRLR TD 423

Elev: KB ____ DF ____ GL 867.1