G005.32 Permit #80067

GEARHART

COMPENSATED DENSITY LOG

FILING NO.

COMPANY L&B LEASING

WELL GARRISON NO. 1-52

FIELD ~~WILDCAT~~

COUNTY BATES STATE MISSOURI

Location:
C NW SW
1971' FSL & 669' FWL

Sec. 2 Twp. 38N Rge. 29W

Other Services:
DIL

Permanent Datum: GL ; Elev.: 769
Log Measured from ~~GL~~ , 0 Ft. Above Perm. Datum
Drilling Measured From ~~GL~~

Elev.: K.B. --
D.F. --
G.L. 769

RECEIVED
AUG 18 1982
MO. OIL & GAS COUNCIL

Date	1-14-81		
Run No.	One		
Depth-Driller	1740		
Depth-Logger	1731		
Bottom logged interval	1730		
Top logged interval	110		
Type fluid in hole	Formation Fluid		
Density / Visc.	-- / --		
pH / Fluid Loss	-- / --		
Source of Samples	Air Drilled		
Rm @ Meas. Temp.	-- @ -- °F	@ °F	@ °F
Rmf @ Meas. Temp.	-- @ -- °F	@ °F	@ °F
Rmc @ Meas. Temp.	-- @ -- °F	@ °F	@ °F
Source Rmf / Source Rmc	-- / --		
Max rec. temp., deg F.	85 °F	°F	°F
Time: End Circulation	Air Drilled		
Time: Logger on Bottom	--		
Recorded By	Thaxton		
Witnessed By	Mr. Davis		

Run		Bore-Hole Record			Casing Record			
No.	Level	Bit	From	To	Size	Wgt.	From	To
		6 1/4	125	1740	8 5/8		Surface	125
1								

FOLD HERE

EQUIPMENT DATA

Run No.	Logging Unit	Location	Gamma Ray Tool No.	Compensated Density Tool No.	Compensated Density Source No.	Compensated Density Source Type	Compensated Density Source Stg.
One	7102	Coffeyville	-	-	-	Cs-137	2 Curie

CALIBRATION DATA

Run No.	Gamma Ray		Compensated Density							
			Magnesium		Aluminum		Test Block		Caliper	
	Bkg. cps	Std. cps	LS	SS	LS	SS	LS	SS	L. Ring	S. Ring
One	--	--	--	--	--	--	--	--	--	--

LOGGING DATA

General				Gamma Ray		Compensated Density			
Run No.	Depth From	Depth To	Speed FPM	TC	API PER LOG DIV.	TC	Matrix Density	Fluid Density	Salinity PPM NaCL
One	1730	110	45	W/A	15	W/A	2.71	1.0	--

REMARKS:

NOTICE: All interpretations are opinions based on inferences from electrical or other measurements and we cannot, and do not, guarantee the accuracy or correctness of any interpretations, and we shall not, except in the case of gross or willful negligence on our part, be liable or responsible for any loss, costs, damages or expenses incurred or sustained by anyone resulting from any interpretation made by one of our officers, agents or employees. These interpretations are also subject to our General Terms and Conditions as set out in our current Price Schedule.

GEARHART INDUSTRIES, INC.

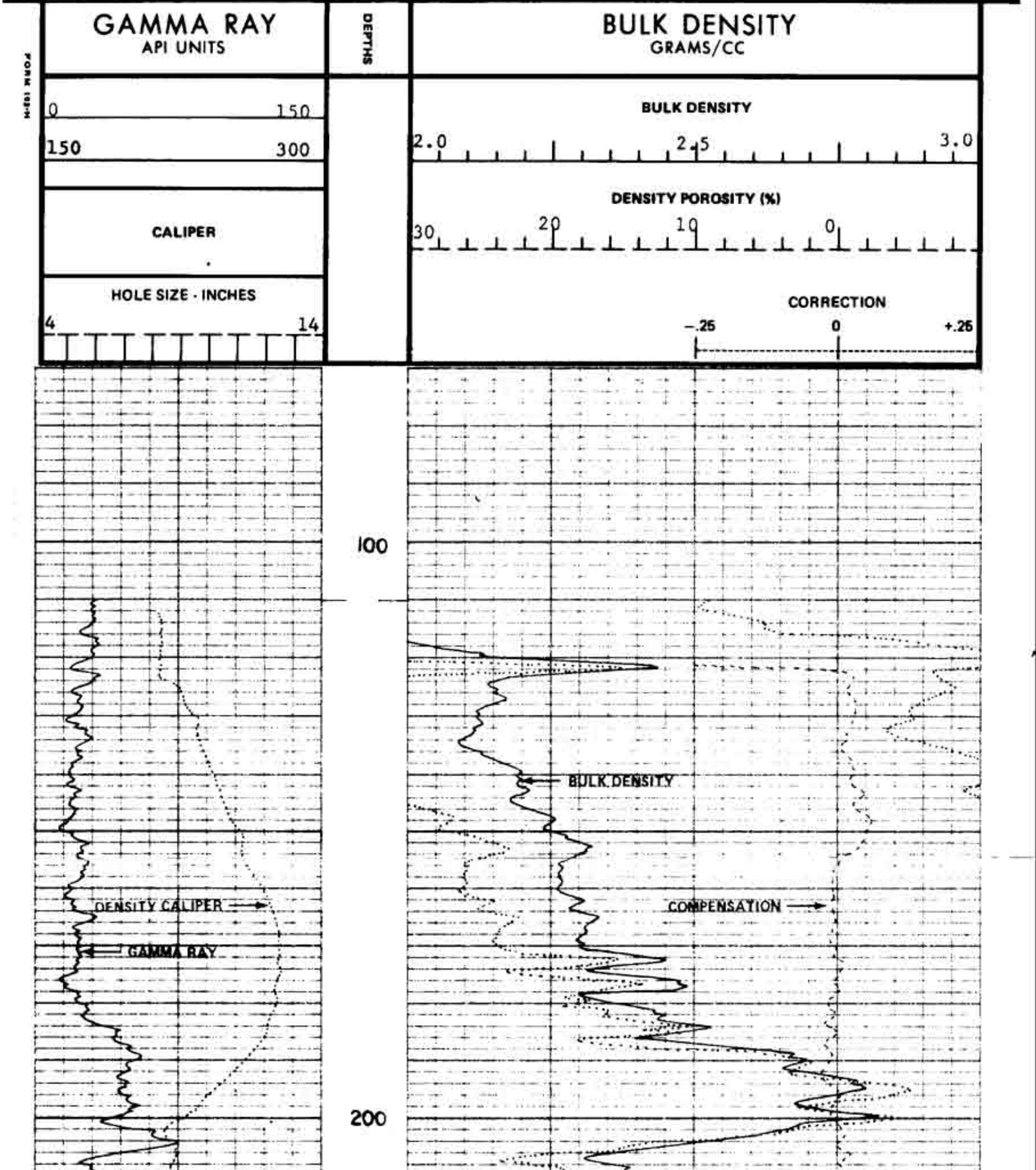

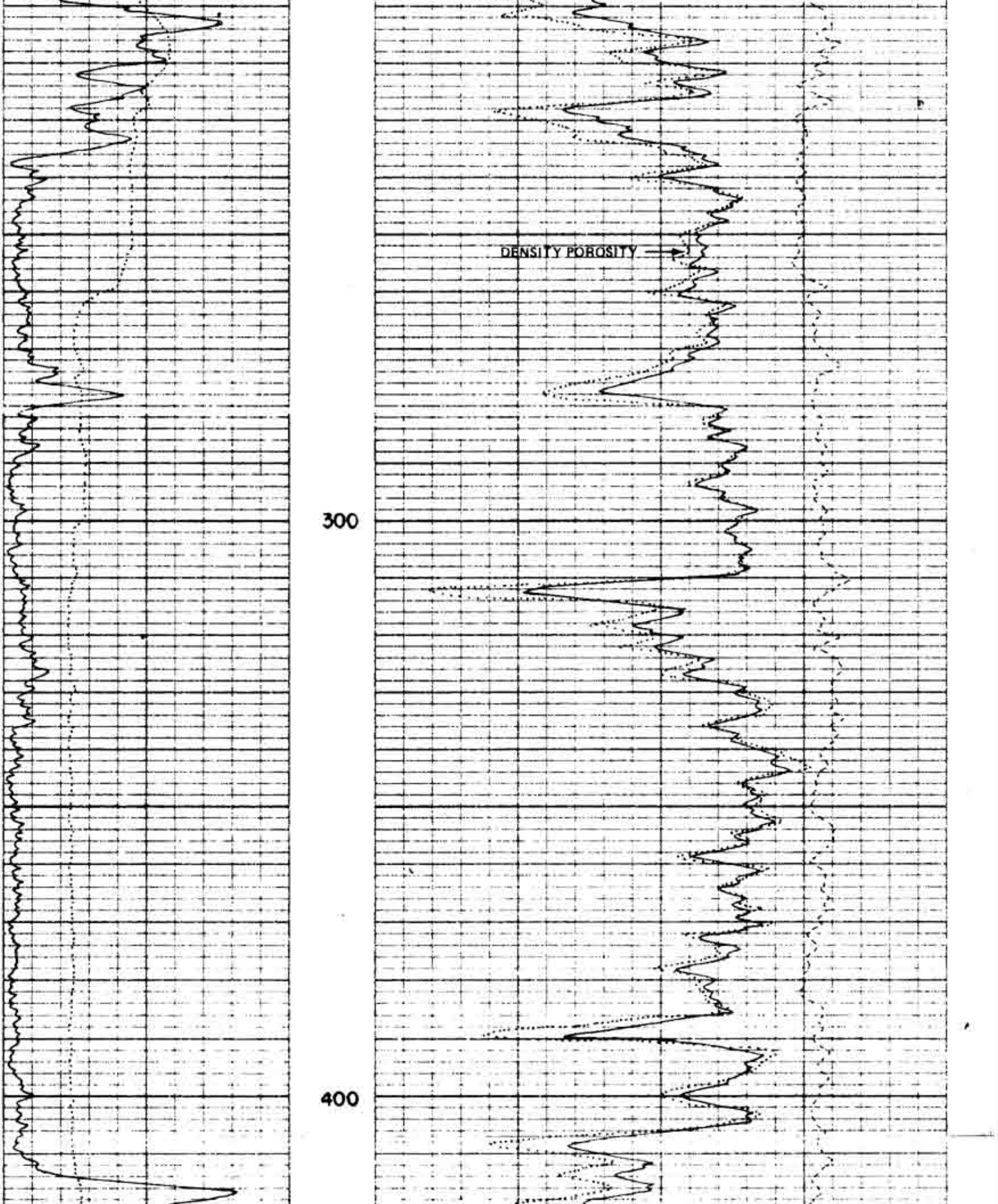

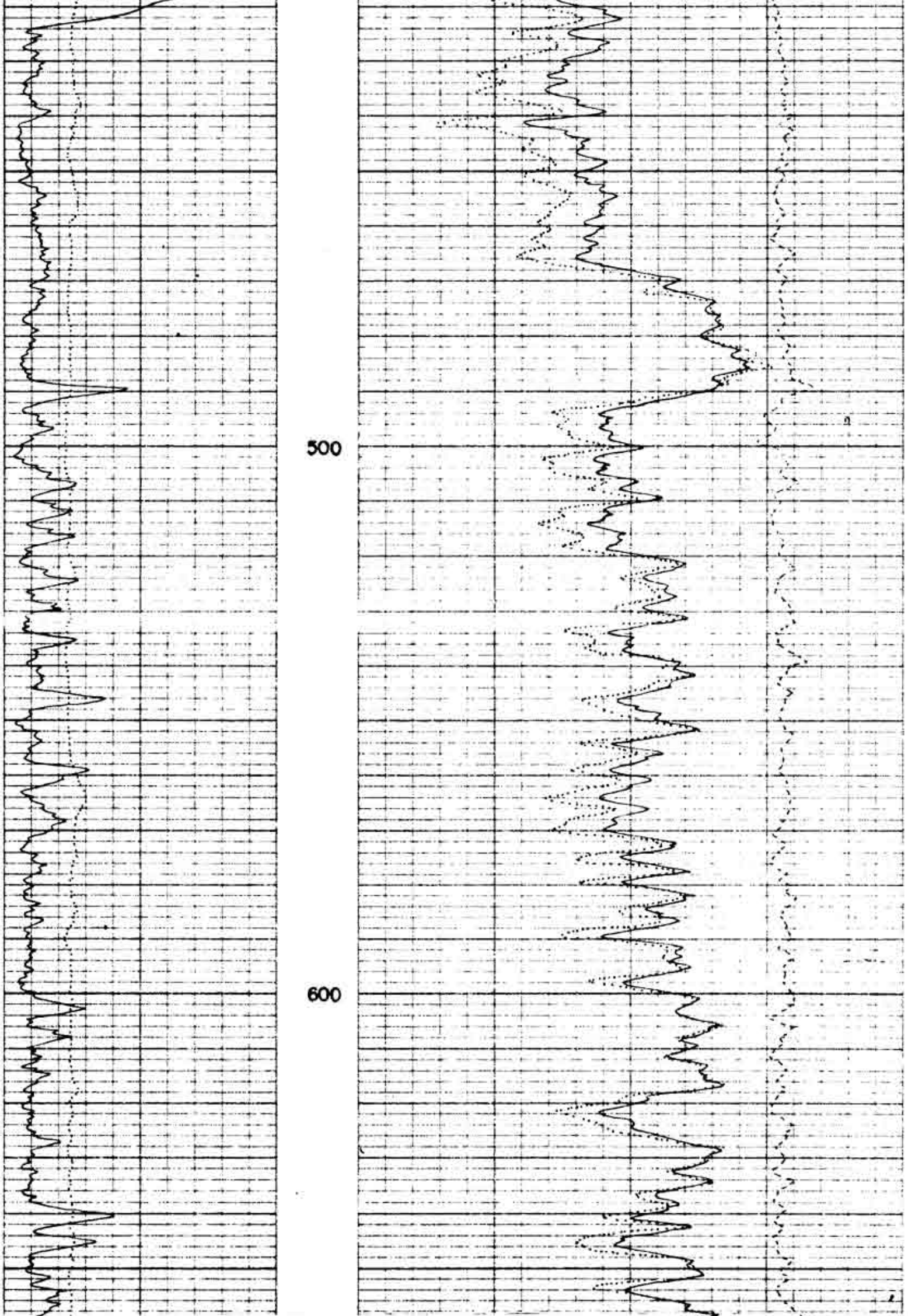

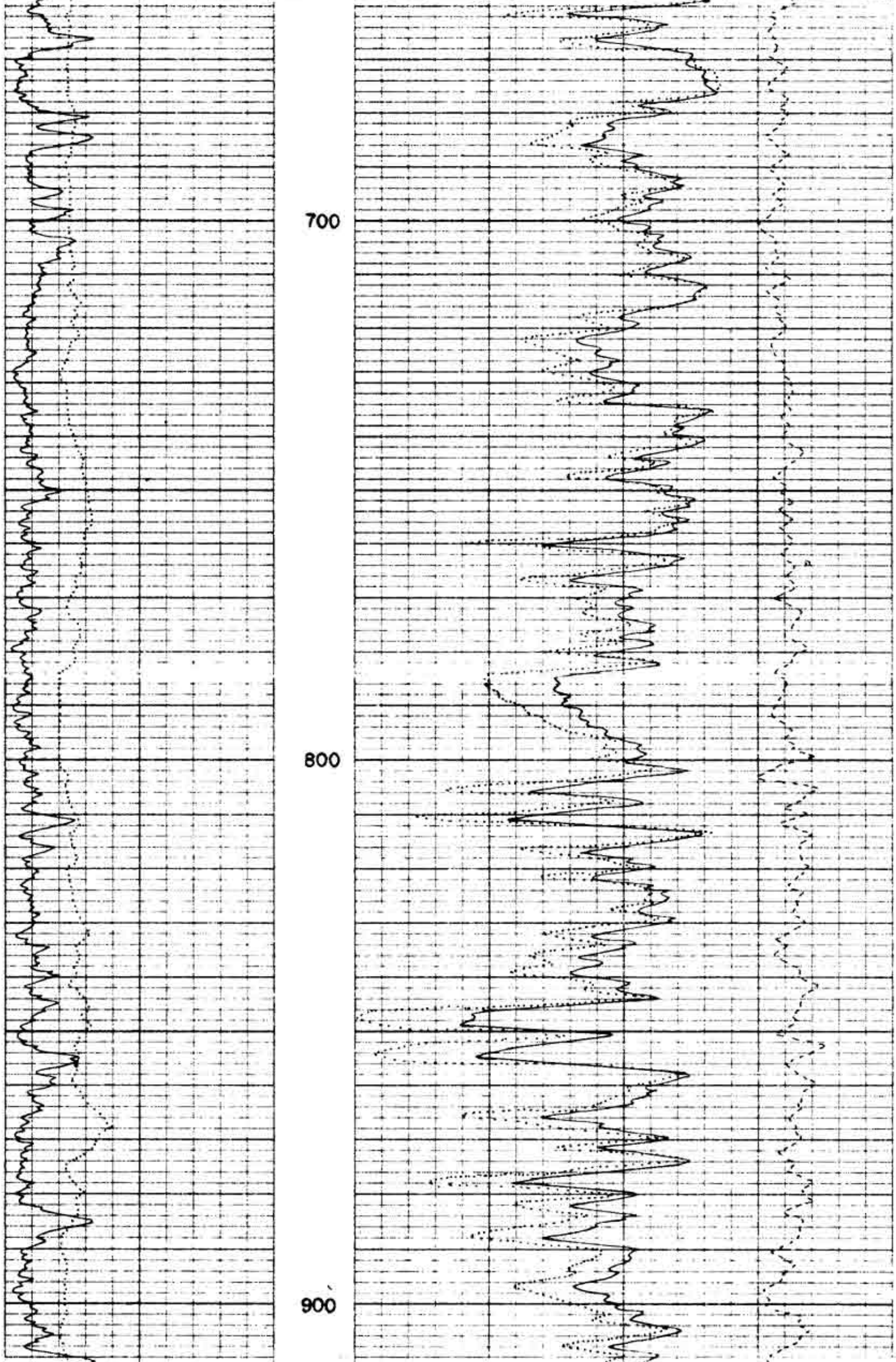

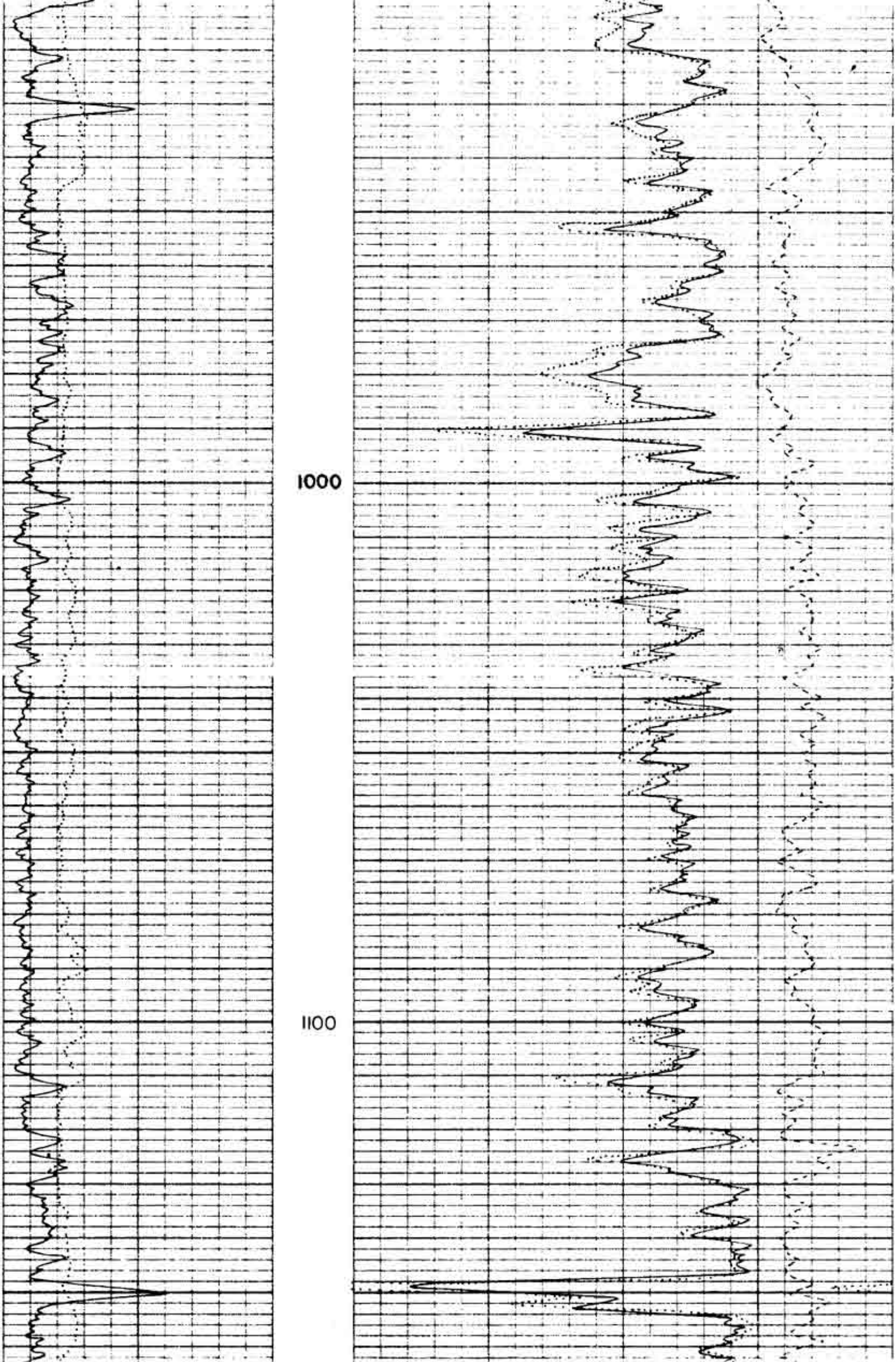

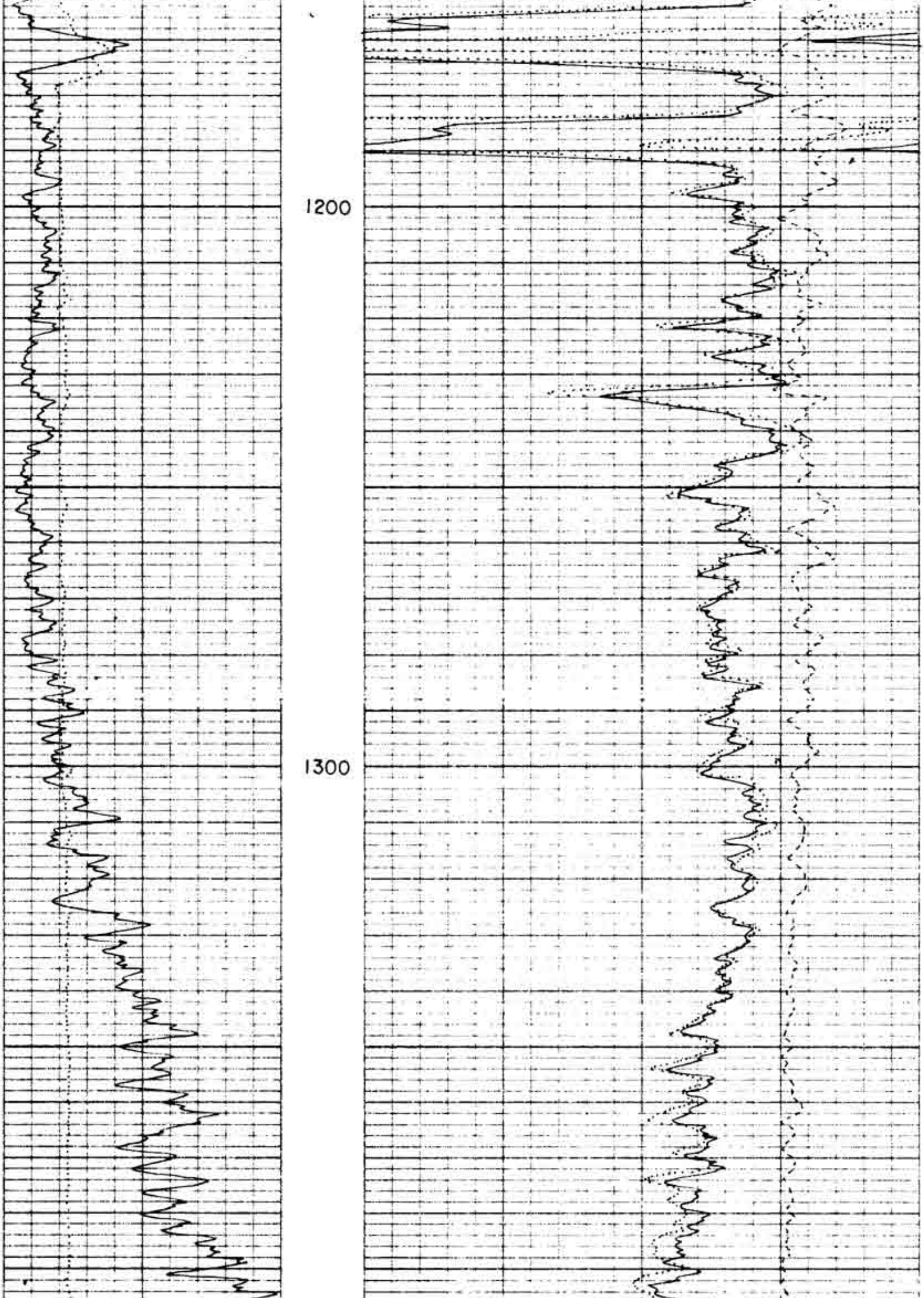

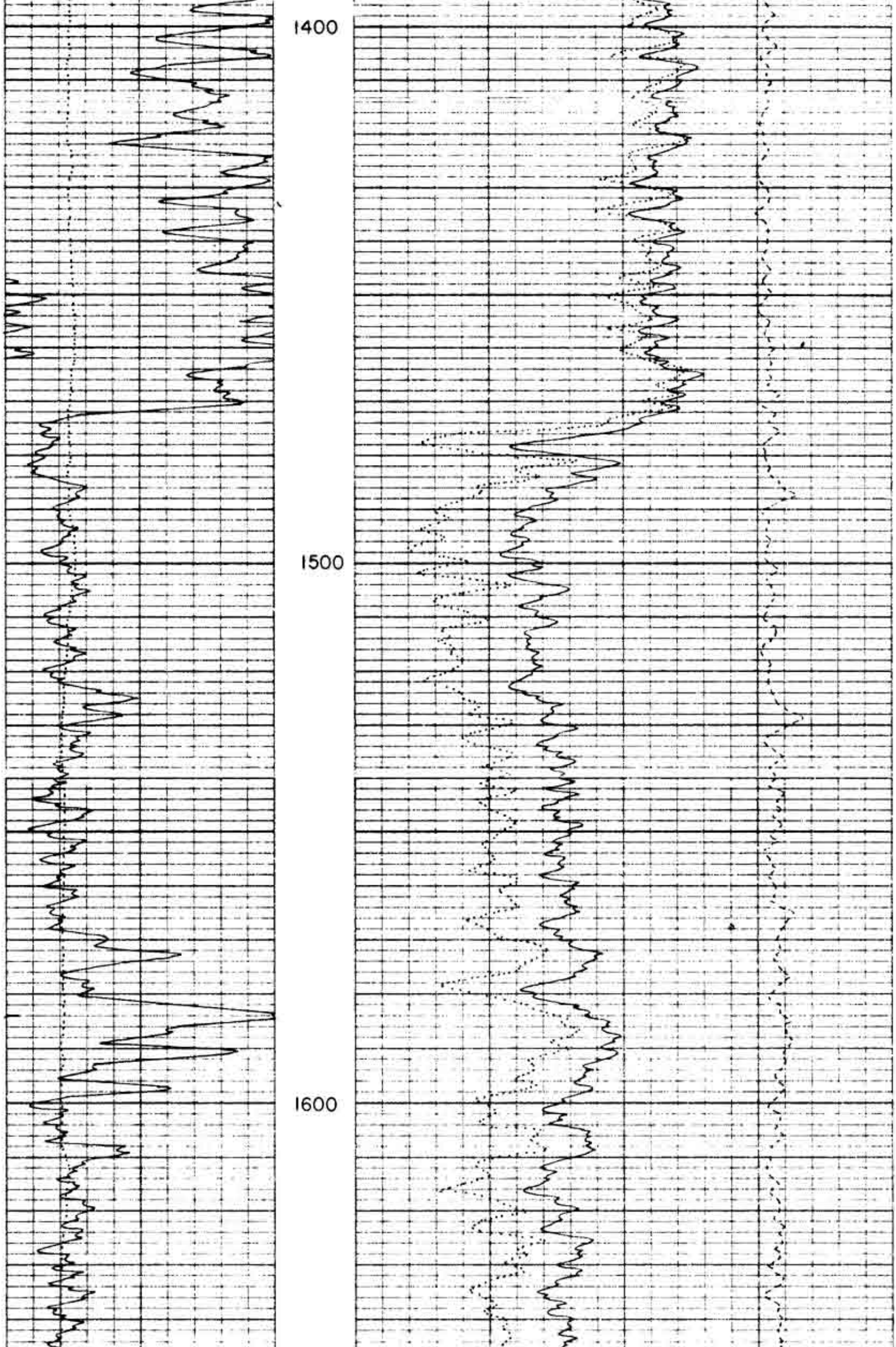

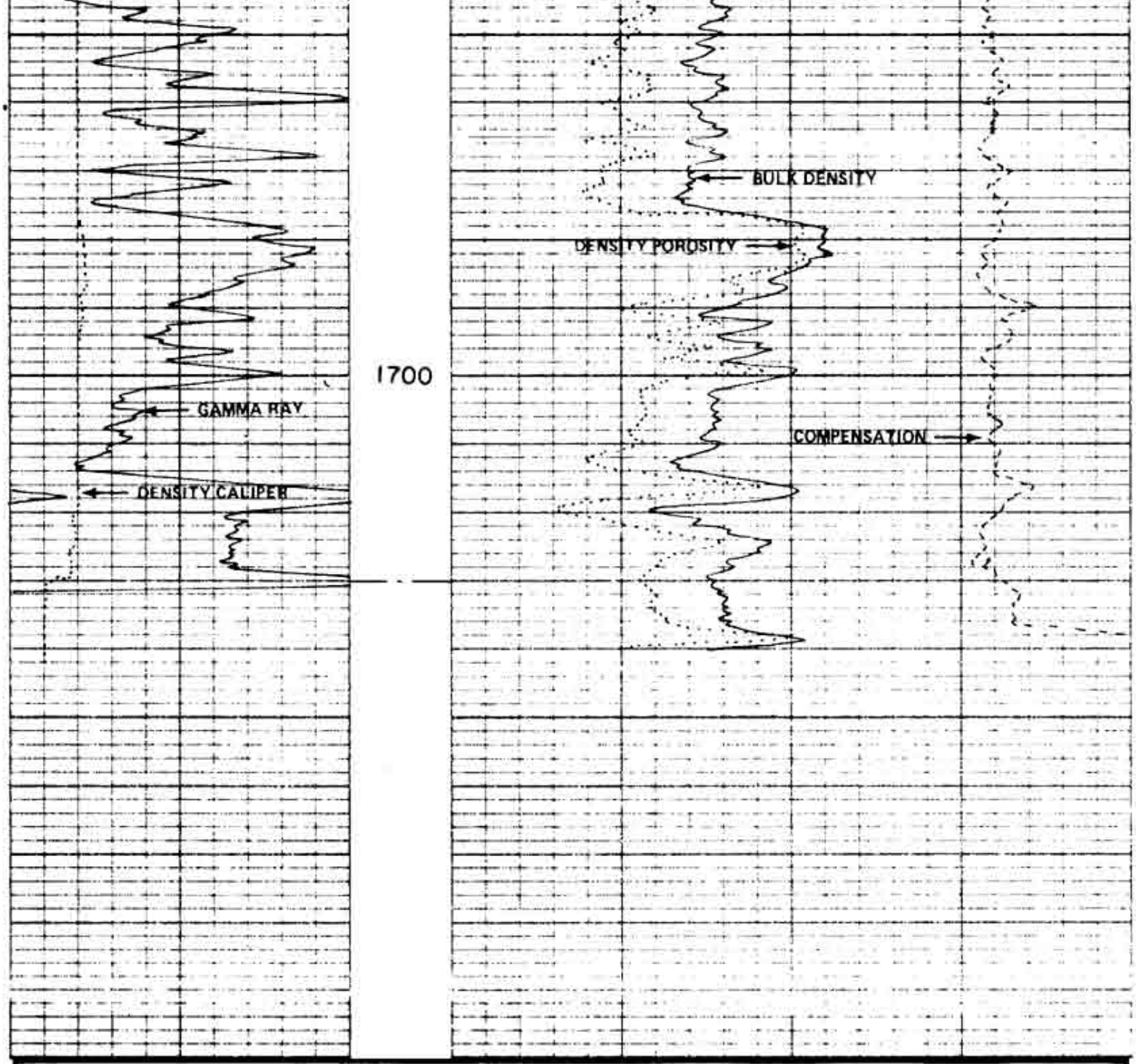

FORM 230

Company L&B LEASING

Well GARRISON NO. 1

Field WILDCAT

County BATES State MISSOURI

GO FR 1730
GO TD 1731
DRLR TD 1740
Elev:
KB --
DF --
GL 769