# DENSITY-POROSITY LOG

| | |
|---|---|
| COMPANY | [illegible] |
| WELL | [illegible] |
| FIELD | [illegible] |
| COUNTY | [illegible] |
| STATE | [illegible] |
| LOCATION | [illegible] |
| SEC | [illegible] |
| TWP | [illegible] |
| RGE | [illegible] |
| PERMANENT DATUM | [illegible] |
| LOG MEASURED FROM | [illegible] |
| DRILLING MEASURED FROM | [illegible] |
| ELEVATION | [illegible] |
| DATE | [illegible] |
| RUN NO. | [illegible] |
| DEPTH-DRILLER | [illegible] |
| DEPTH-LOGGER | [illegible] |
| BTM. LOG INTERVAL | [illegible] |
| TOP LOG INTERVAL | [illegible] |
| CASING-DRILLER | [illegible] |
| CASING-LOGGER | [illegible] |
| BIT SIZE | [illegible] |
| TYPE FLUID IN HOLE | [illegible] |
| DENSITY | [illegible] |
| VISCOSITY | [illegible] |
| PH | [illegible] |
| FLUID LOSS | [illegible] |
| SOURCE OF SAMPLE | [illegible] |
| RM @ MEAS. TEMP. | [illegible] |
| RMF @ MEAS. TEMP. | [illegible] |
| RMC @ MEAS. TEMP. | [illegible] |
| SOURCE RMF / RMC | [illegible] |
| RM @ BHT | [illegible] |
| TIME SINCE CIRC. | [illegible] |
| MAX. REC. TEMP. | [illegible] |
| EQUIP. LOCATION | [illegible] |
| RECORDED BY | [illegible] |
| WITNESSED BY | [illegible] |

| Run No. | Bit Size | Casing Size | Casing Depth | Top Log Int. | Bottom Log Int. |
|---|---|---|---|---|---|
| [illegible] | [illegible] | [illegible] | [illegible] | [illegible] | [illegible] |

EQUIPMENT DATA

| Tool Type | Serial No. | Detector Spacing | Source Strength | Source Type | Source Spacing | Tool Position |
|---|---|---|---|---|---|---|
| [illegible] | [illegible] | [illegible] | [illegible] | [illegible] | [illegible] | [illegible] |

CALIBRATION DATA

| Tool | Measured Background | Measured Standard | Calculated Background | Calculated Standard | Date Calibrated | Recorded By |
|---|---|---|---|---|---|---|
| [illegible] | [illegible] | [illegible] | [illegible] | [illegible] | [illegible] | [illegible] |

| Run No. | Log Interval | Scale Factor | Scale Factor Source | Scale Factor Date | Density Source | Density Date | Porosity Source | Porosity Date |
|---|---|---|---|---|---|---|---|---|
| [illegible] | [illegible] | [illegible] | [illegible] | [illegible] | [illegible] | [illegible] | [illegible] | [illegible] |

REMARKS: [illegible]

THE INTERPRETATIONS OF DATA CONTAINED HEREIN ARE BASED ON INFERENCES FROM ELECTRICAL OR OTHER MEASUREMENTS AND ARE ESTIMATES ONLY. THEY ARE NOT GUARANTEED OR WARRANTED BY [illegible] AND THEY ARE OFFERED SOLELY AS A GUIDE TO THE OPERATOR. [illegible] ASSUMES NO LIABILITY FOR ANY LOSS OR DAMAGE SUSTAINED BY THE OPERATOR OR ANY OTHER PERSON OR ENTITY ARISING FROM THE USE OF THE INTERPRETATIONS OR DATA CONTAINED HEREIN.

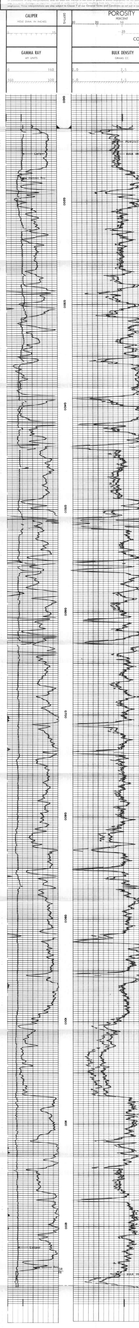


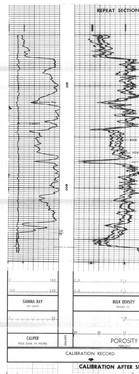


CALIBRATION RECORD

CALIBRATION AFTER SURVEY




CALIBRATION RECORD

COMPANY: [illegible] Km: [illegible]

WELL: [illegible] BIT: [illegible]

FIELD: [illegible]

COUNTY: [illegible] STATE: [illegible]

| | |
|---|---|
| [illegible] | [illegible] |
| [illegible] | [illegible] |
| [illegible] | [illegible] |
| [illegible] | [illegible] |