G00758 00004

# WELL LOG

## Halliburton
PATENTED PROCESS
Oil Well Cementing Co.

**Company:** DERBY OIL CO.
**Well:** SHORES NO. 1
**Field:** WILDCAT **County:** ANDREW
**Location:** 12-60-37 MISSOURI
ONE MILE WEST OF FILLMORE, MISSOURI
**Date:** 11-18-39 **File No.**
**Total Depth Surveyed** 2772 **Drillers T. D.** 2780
**Remarks:** HOLE STOOD OPEN 24 HOURS
LOG MADE FOR RESEARCH PURPOSES ONLY.
MEASUREMENT TAKEN FROM TOP OF ROTARY TABLE
**Operator:** ROBT. F. HILLS **Max. Temp.:**

HOWCO 160—[illegible] 25 22 44 66 88

| POTENTIAL—Mv. | DEPTH | IMPEDANCE—Ohms. |
|---|---|---|
| -120 -90 -60 -30 | Feet | 24 48 72 96 |

[redacted]

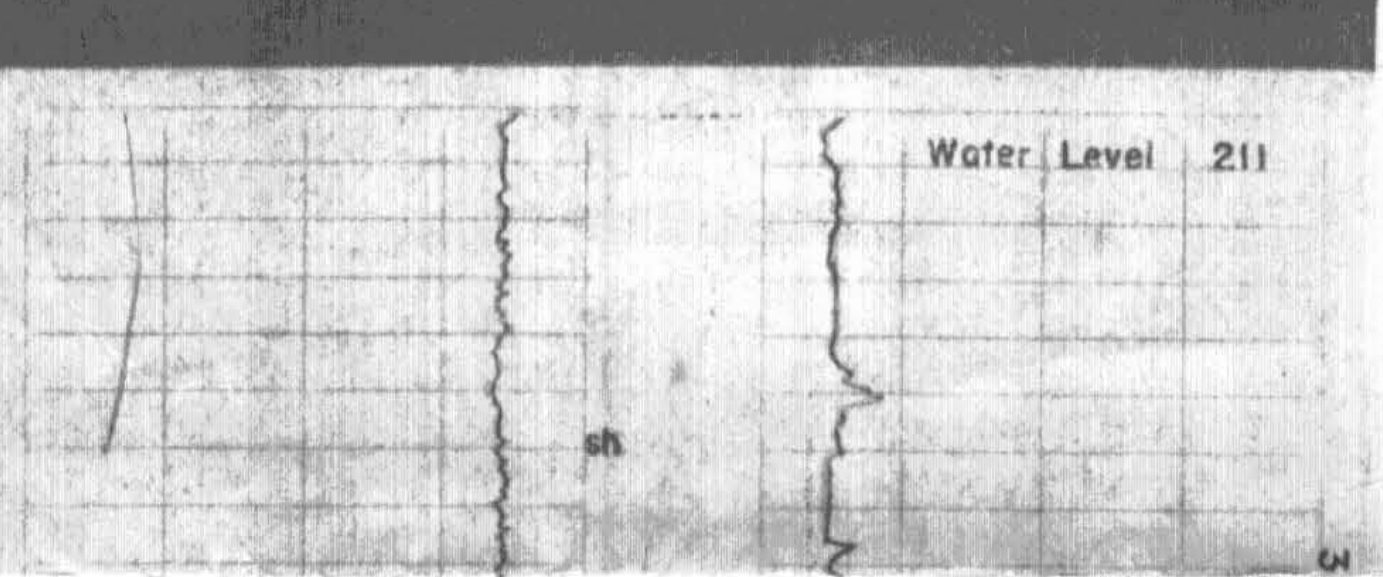

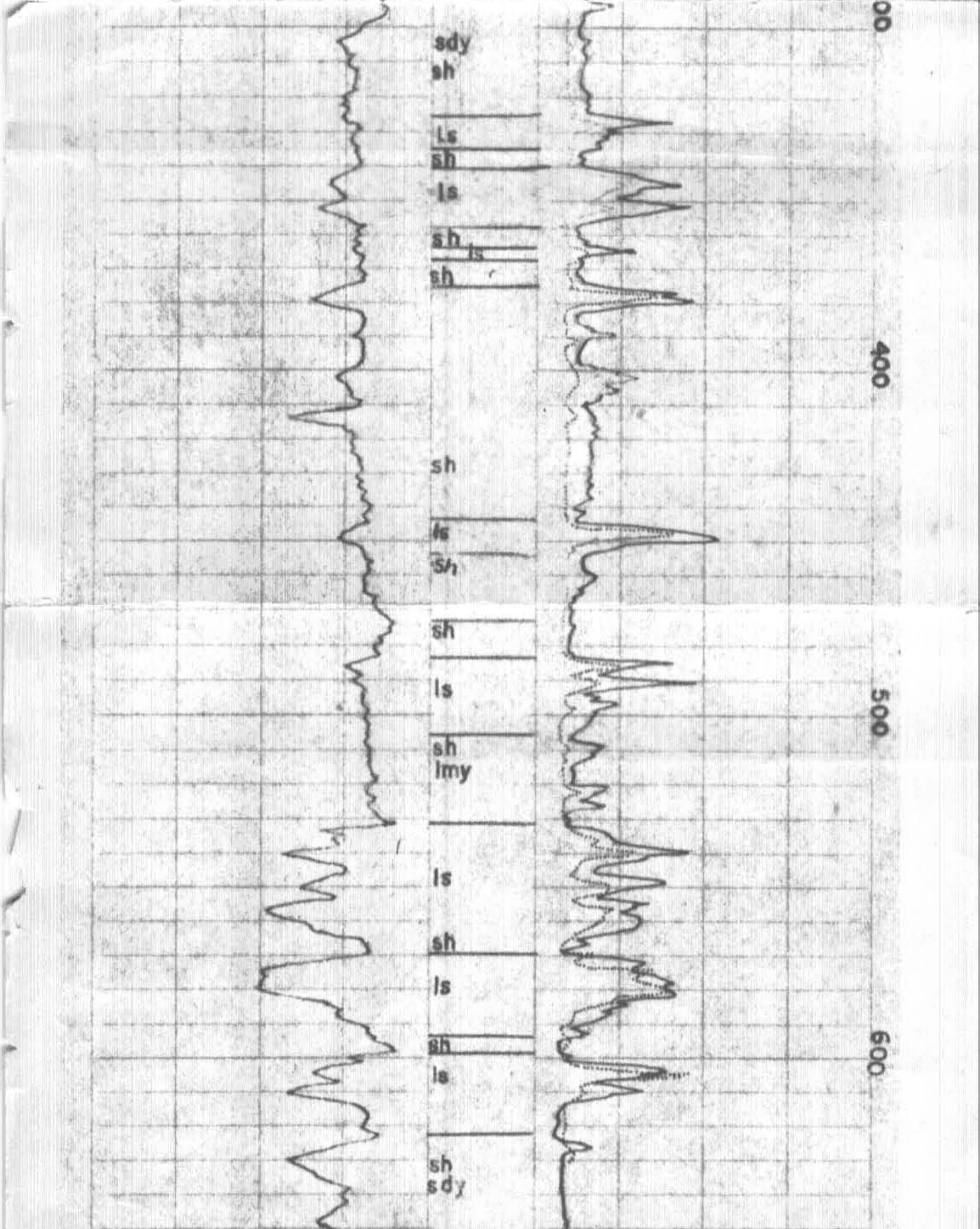

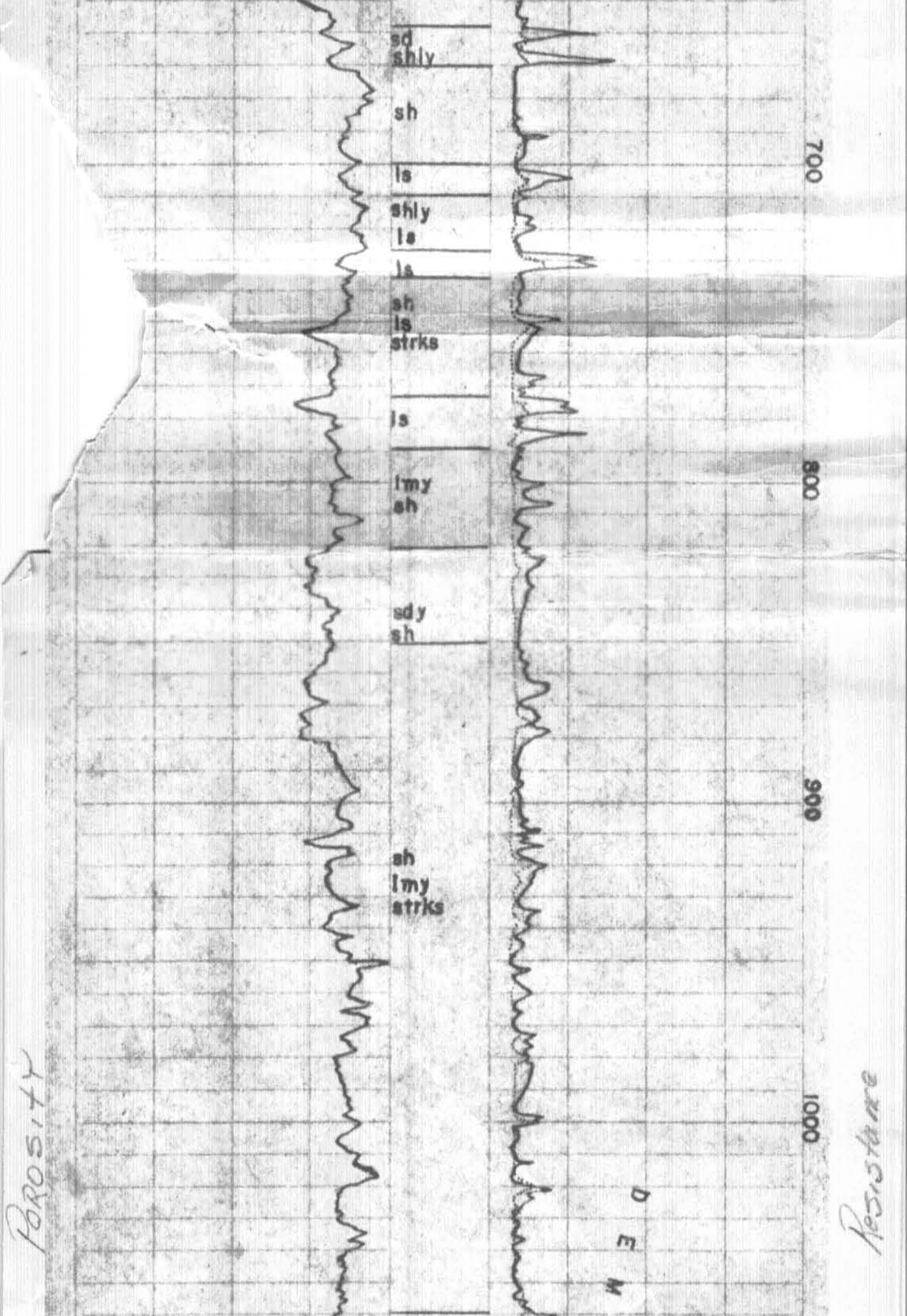

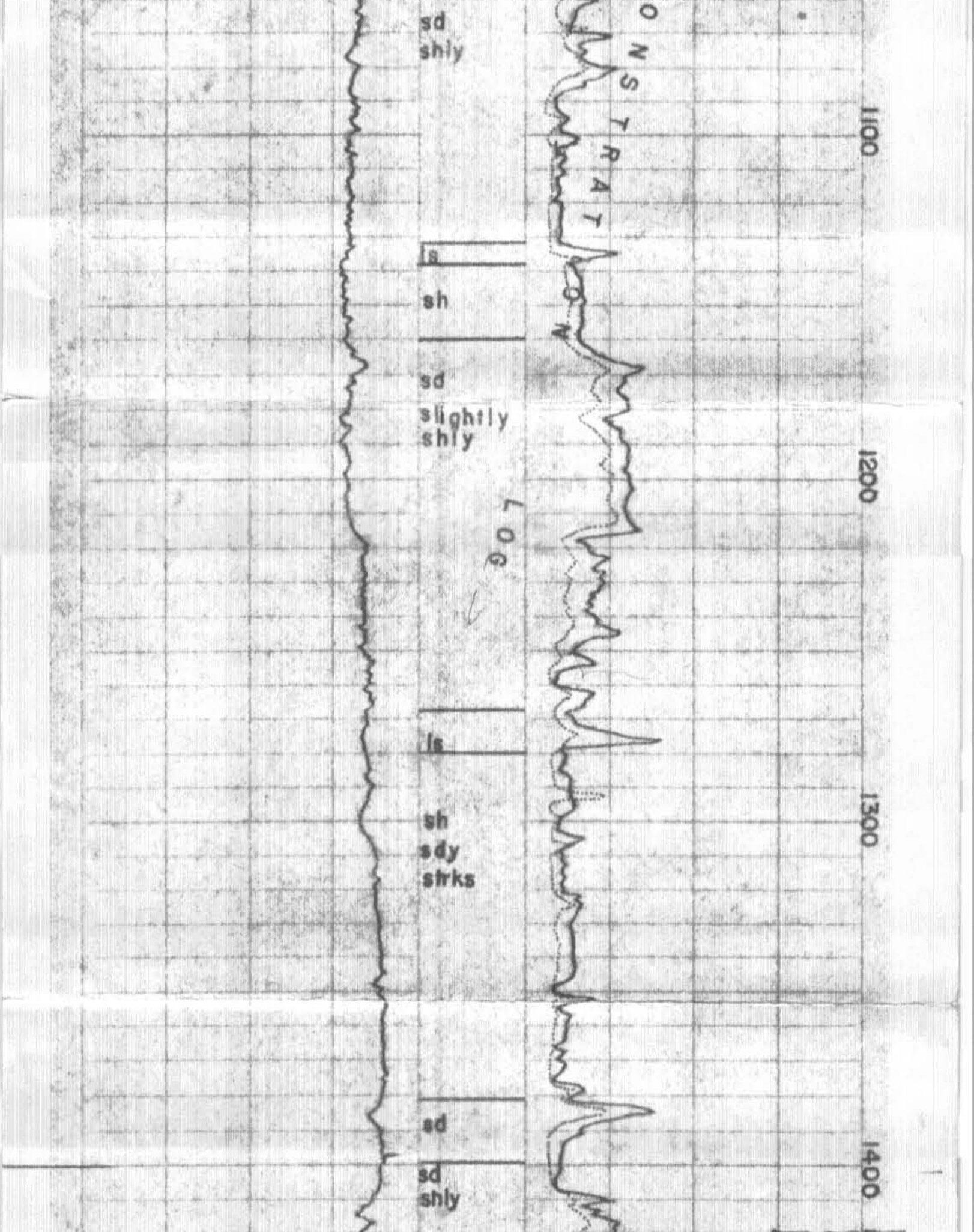

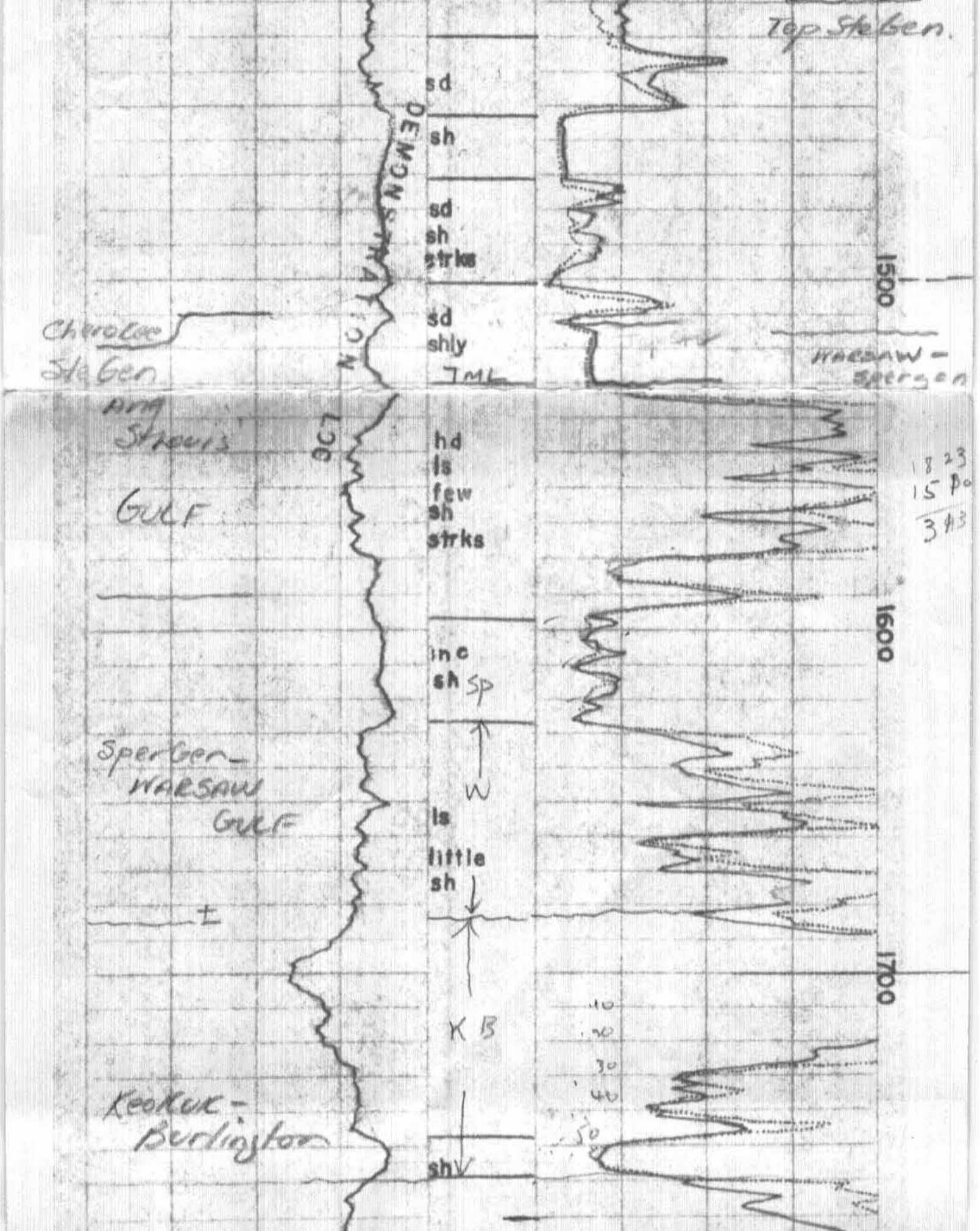

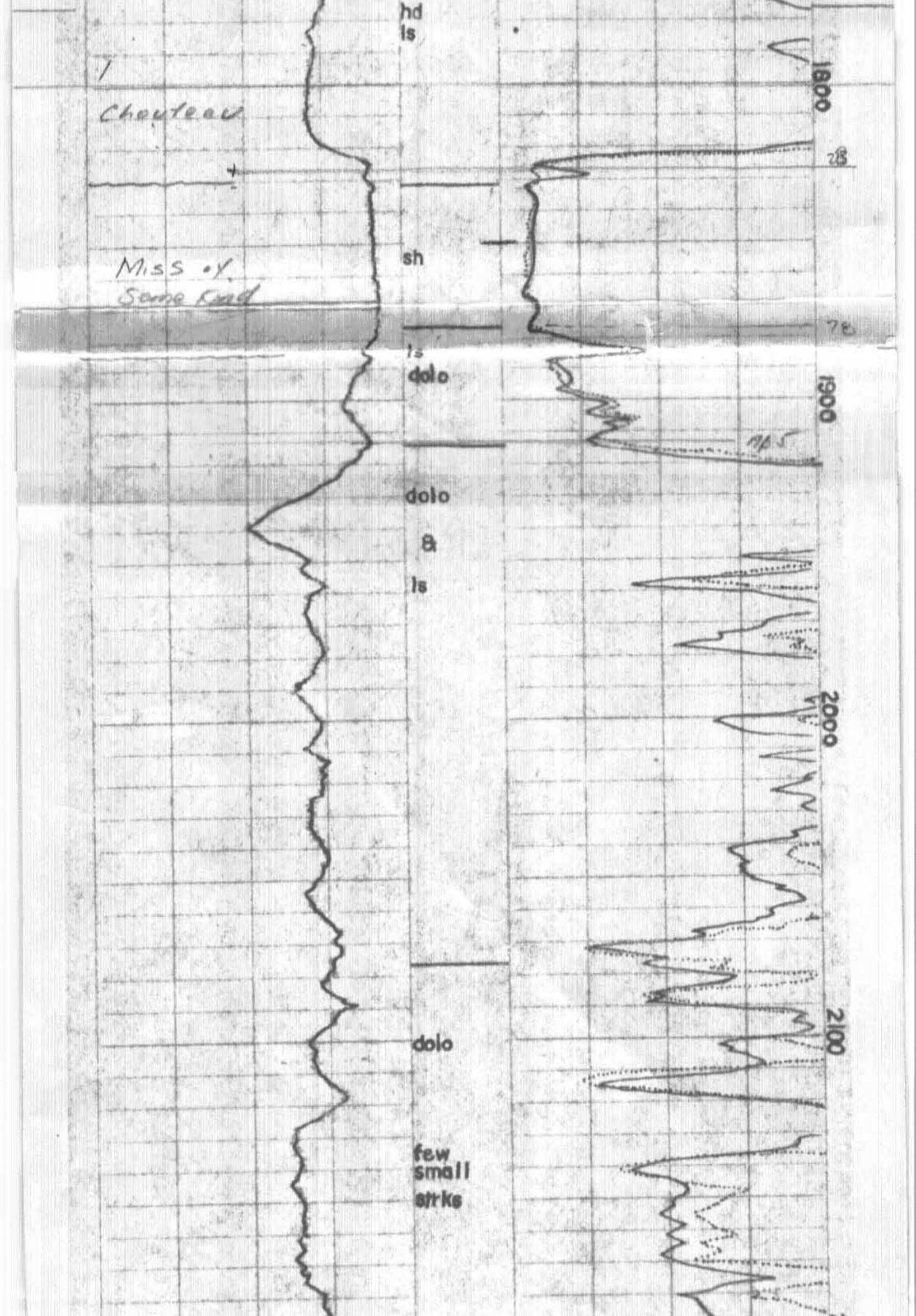

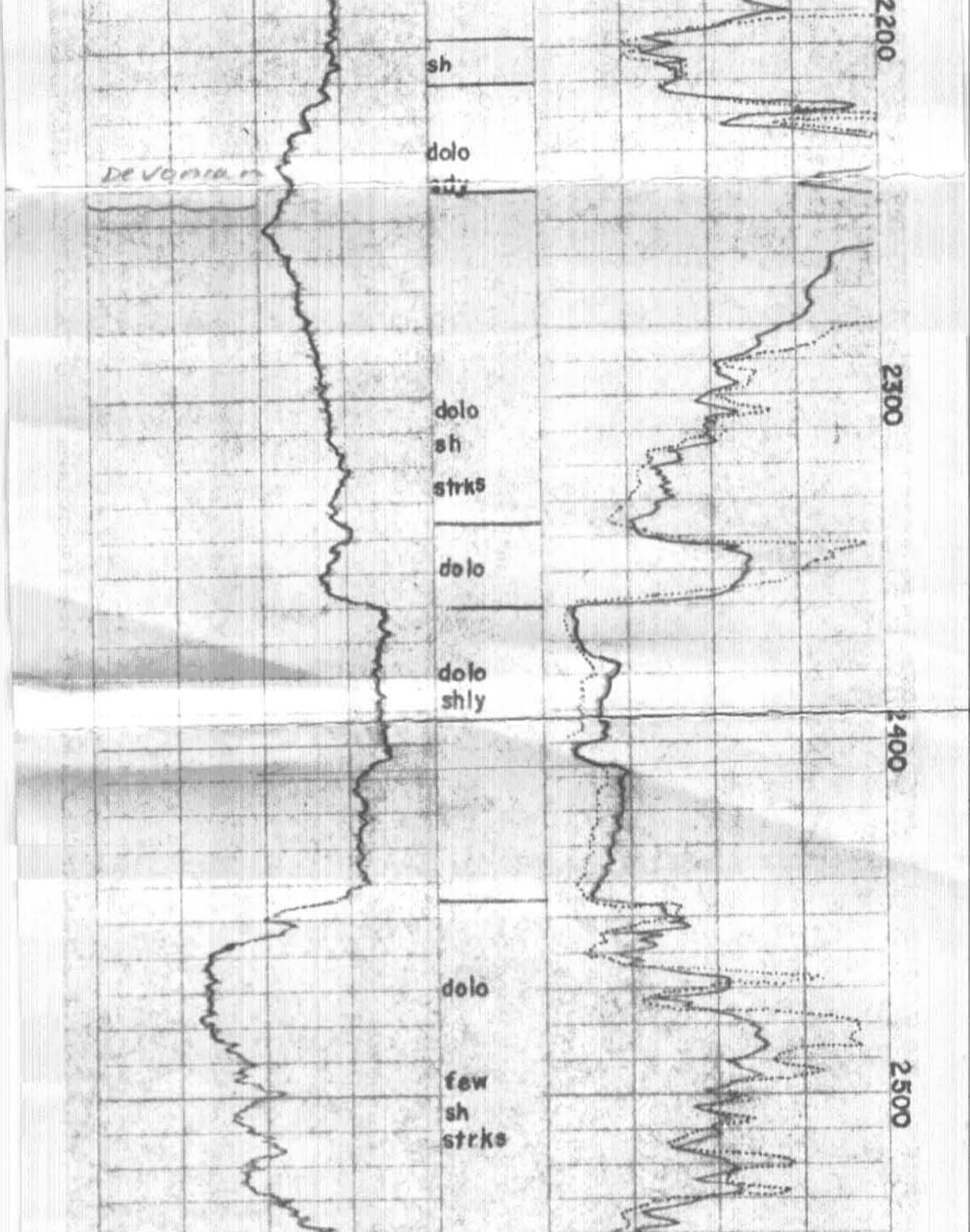

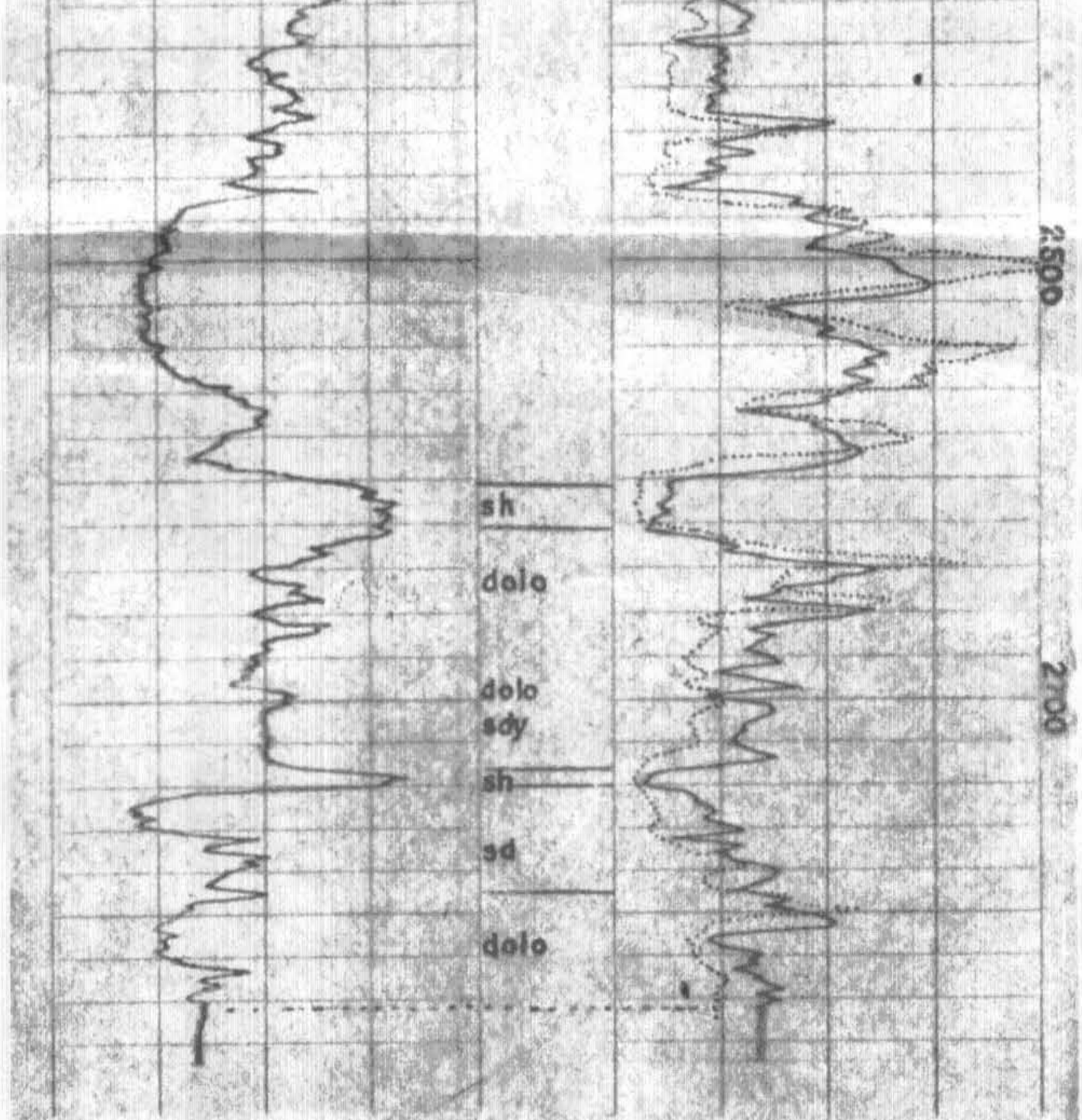

Bottom 2772

Drillers Depth 2780

DERBY OIL CO
SHORES NO 1
ANDREWS COUNTY
MISSOURI