Missouri Department of
Natural Resources

Nutrient Criteria: Detailed Regressions

Mark Osborn
September 20, 2012

MISSOURI
DEPARTMENT OF
NATURAL RESOURCES

Missouri Department of
Natural Resources

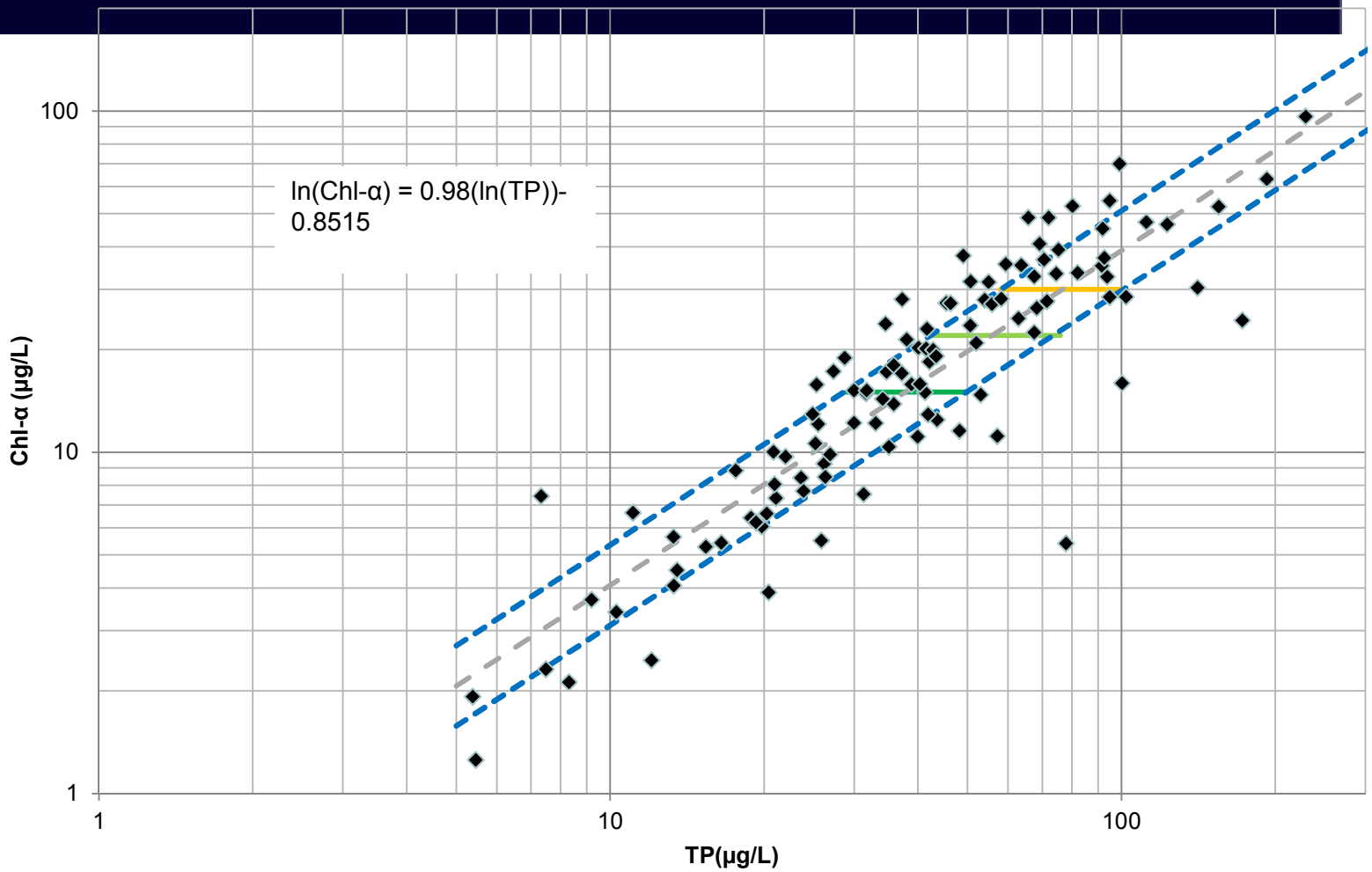

Criteria: Ozark Highlands
Criteria: Ozark Border
Criteria: Plains
Lake Geomean Values
regression line
-50% PI
+50% PI

Missouri Department of
Natural Resources

Chl-a vs TP in Plains and Ozark Border L1 Lakes (Annual Geomeans)

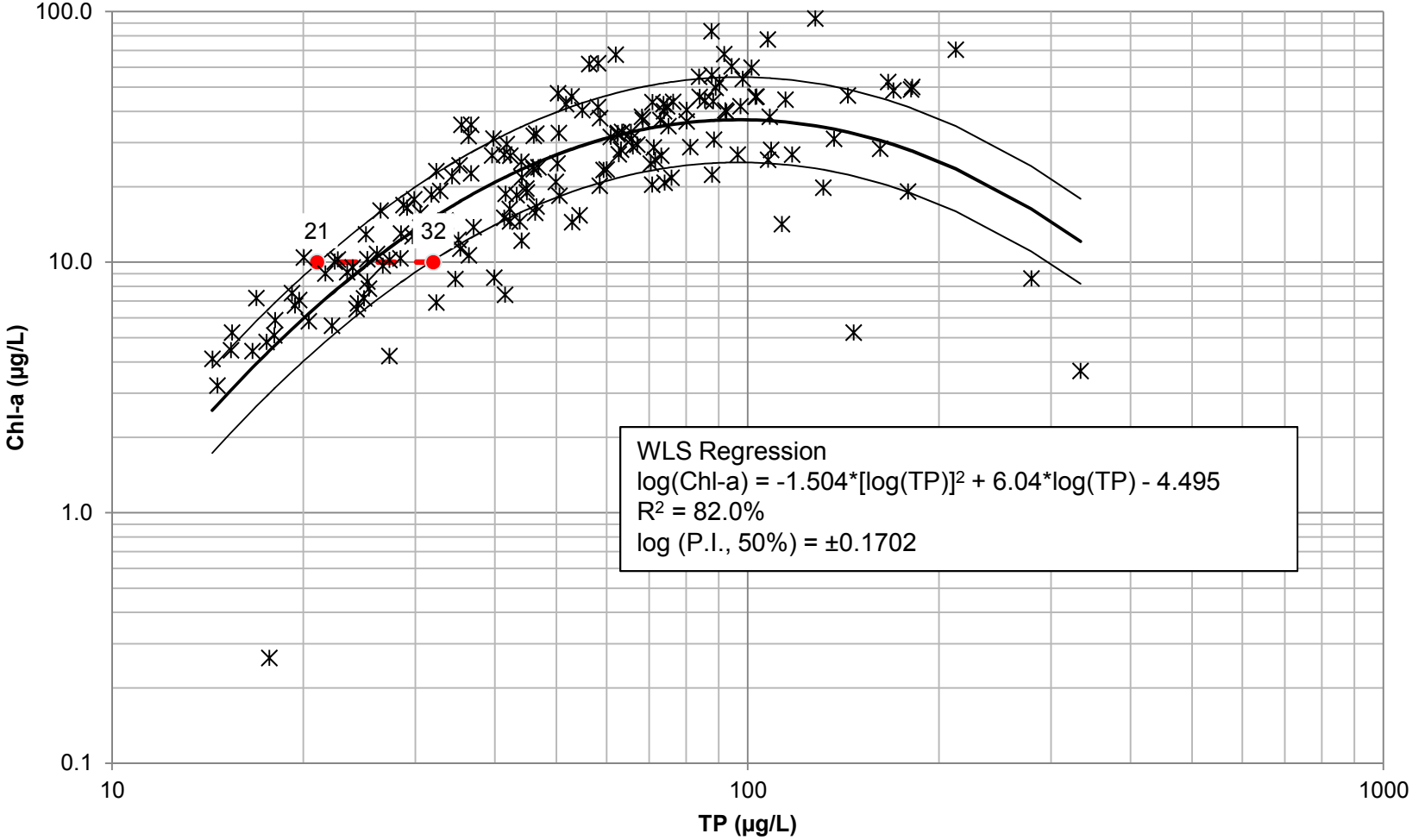

Missouri Department of
Natural Resources

Chl-a vs TN in Plains and Ozark Border L1 Lakes

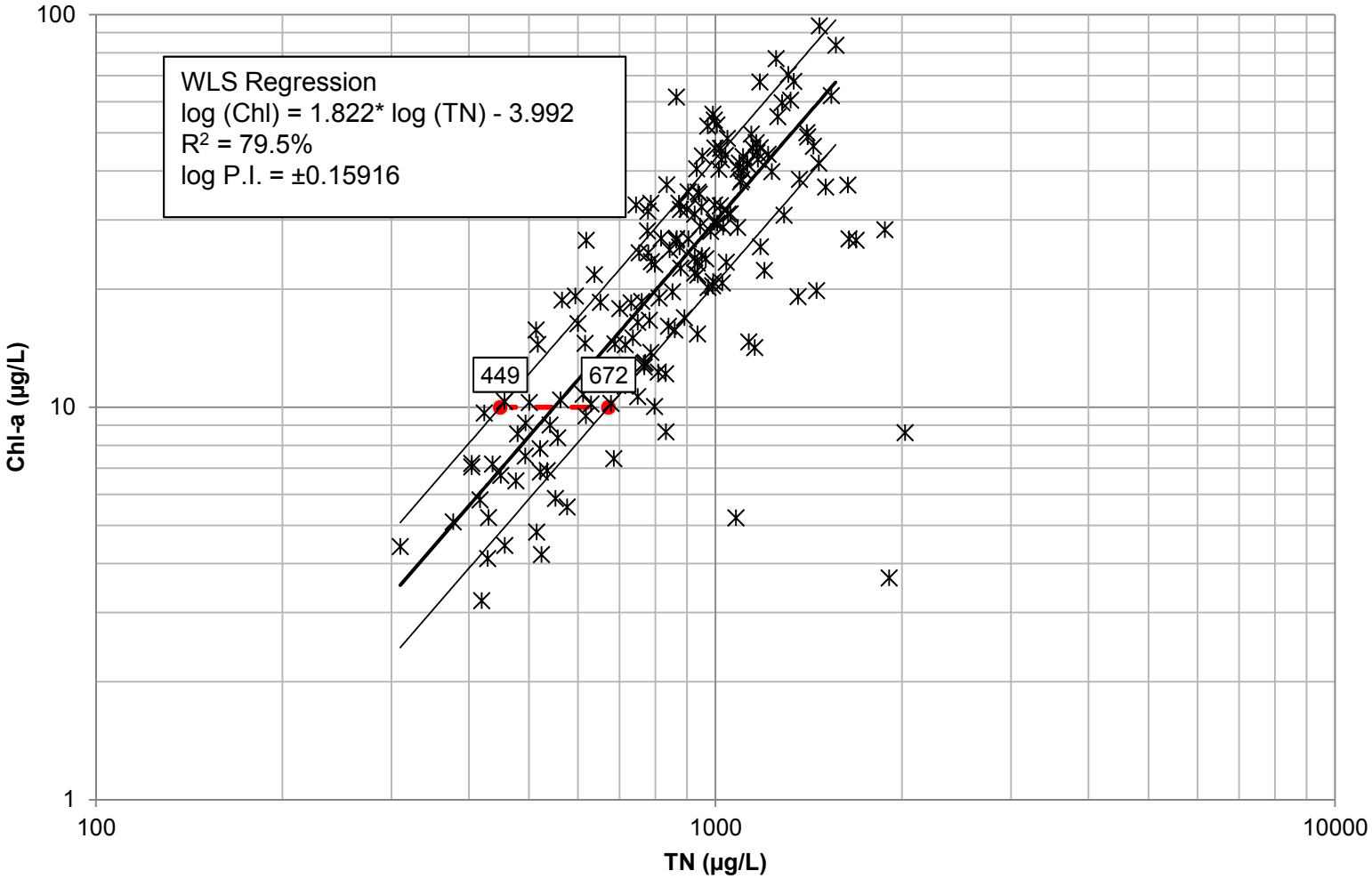

Missouri Department of
Natural Resources

Chl- vs TP in Plains L2 Lakes (Annual Geomeans)

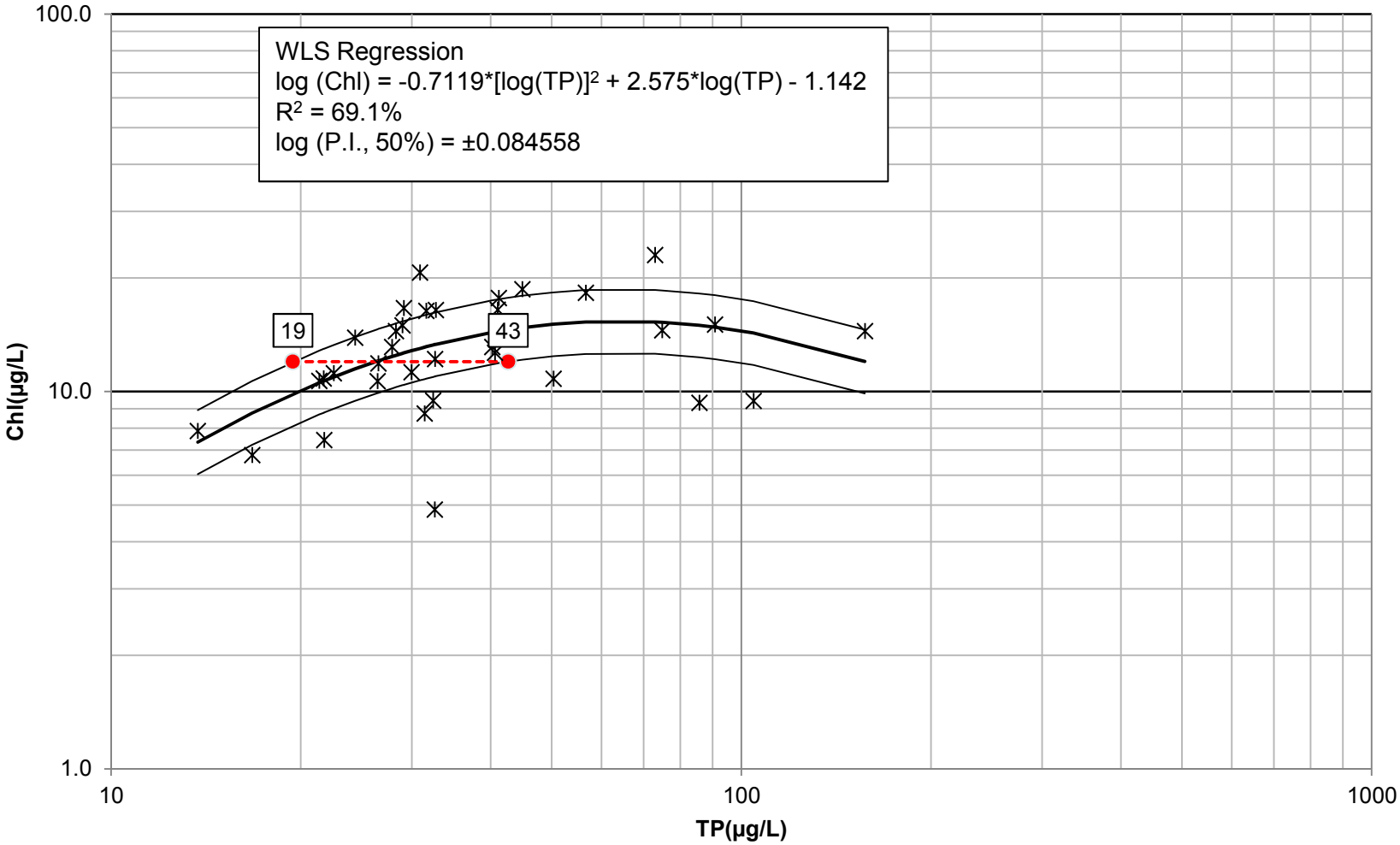

Missouri Department of
Natural Resources

Chl-a vs TN in Plains L2 Lakes (Annual Geomeans)

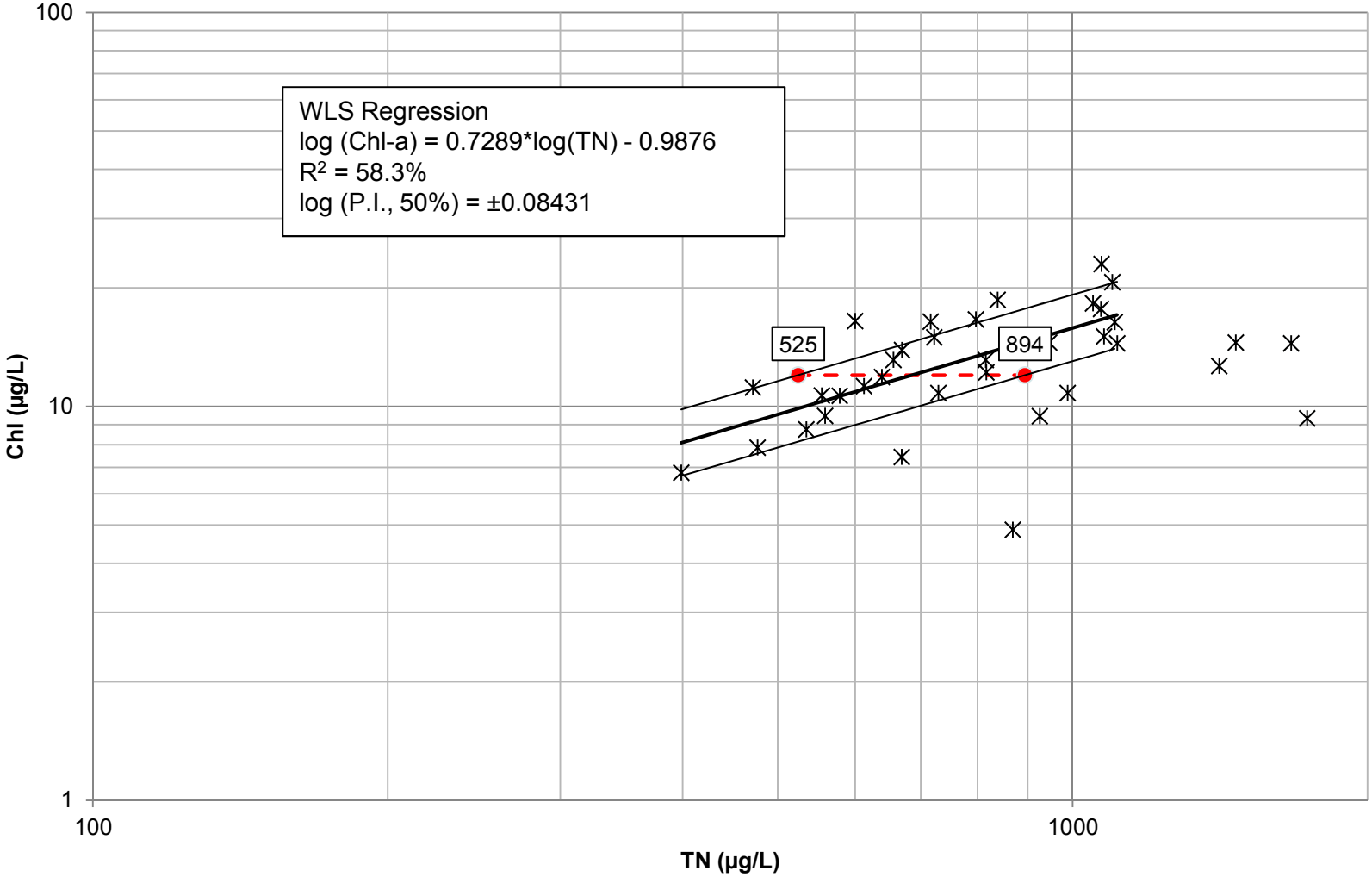

Missouri Department of
Natural Resources

Chl-a vs TP in Plains L3 Lakes (Annual Geomeans)

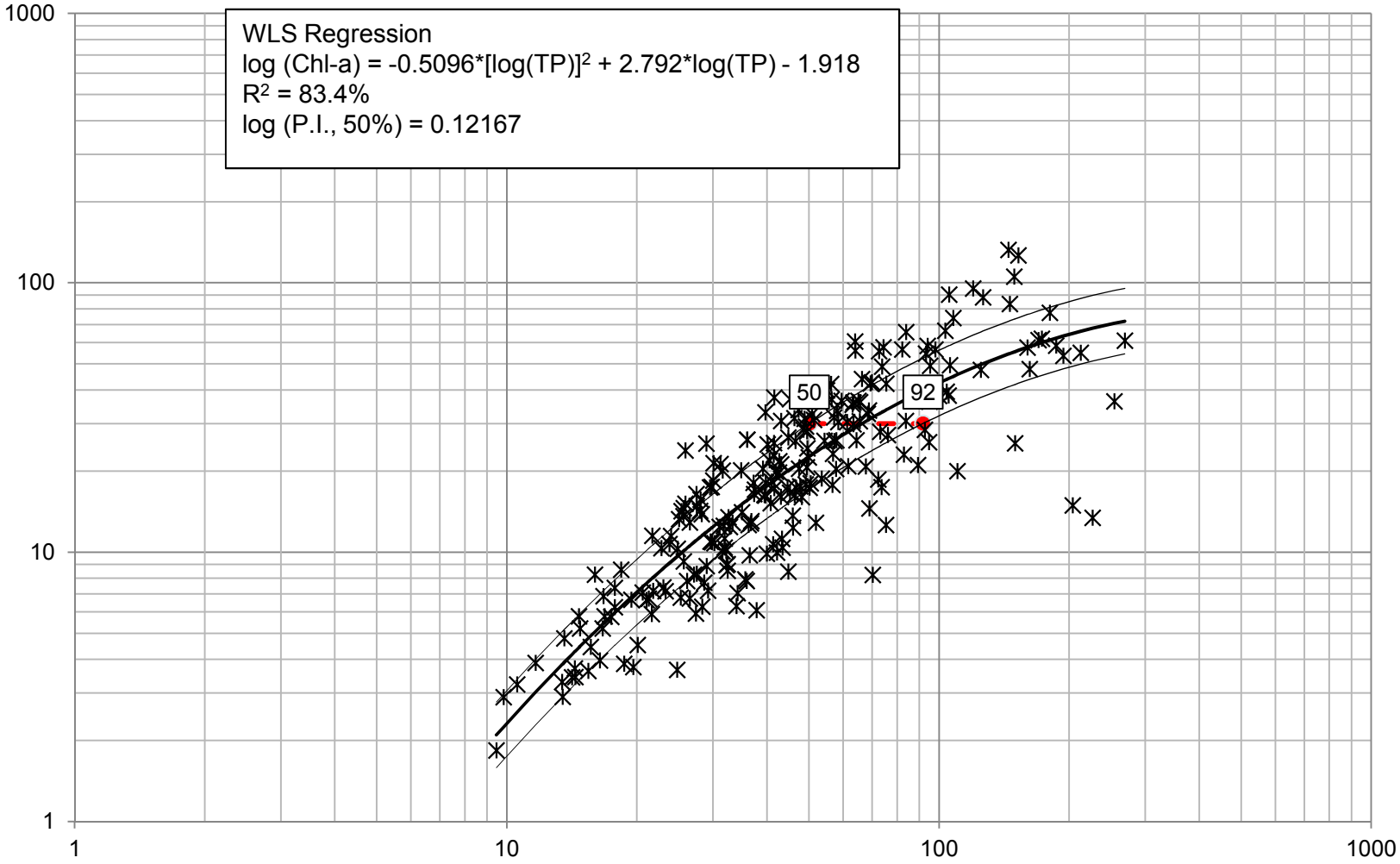

Missouri Department of
Natural Resources

Chl-a vs TN in Plains L3 Lakes (Annual Geomeans)

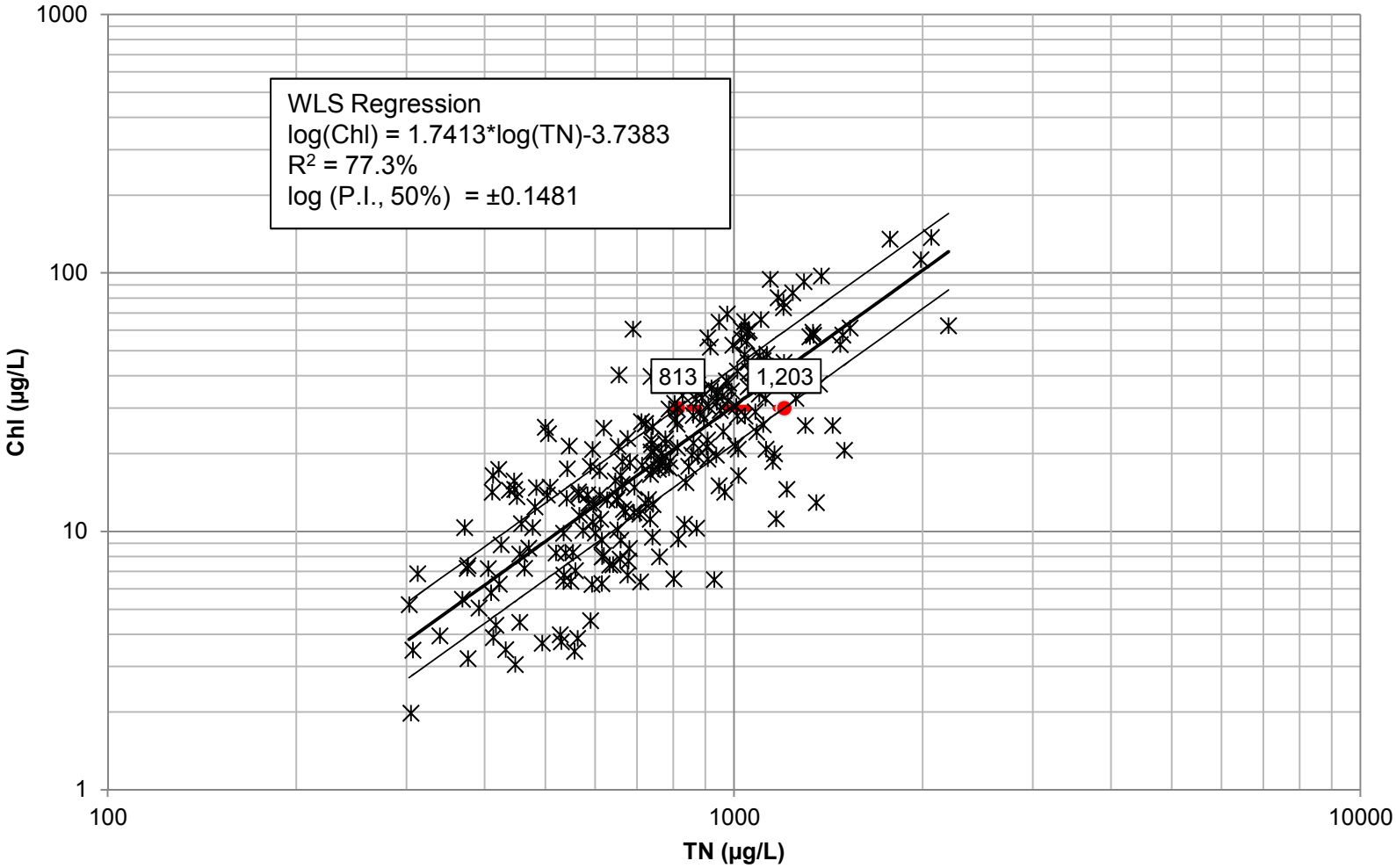

Missouri Department of
Natural Resources

Chl-a vs TP in Ozark Border L3 Lakes (Annual Geomeans)

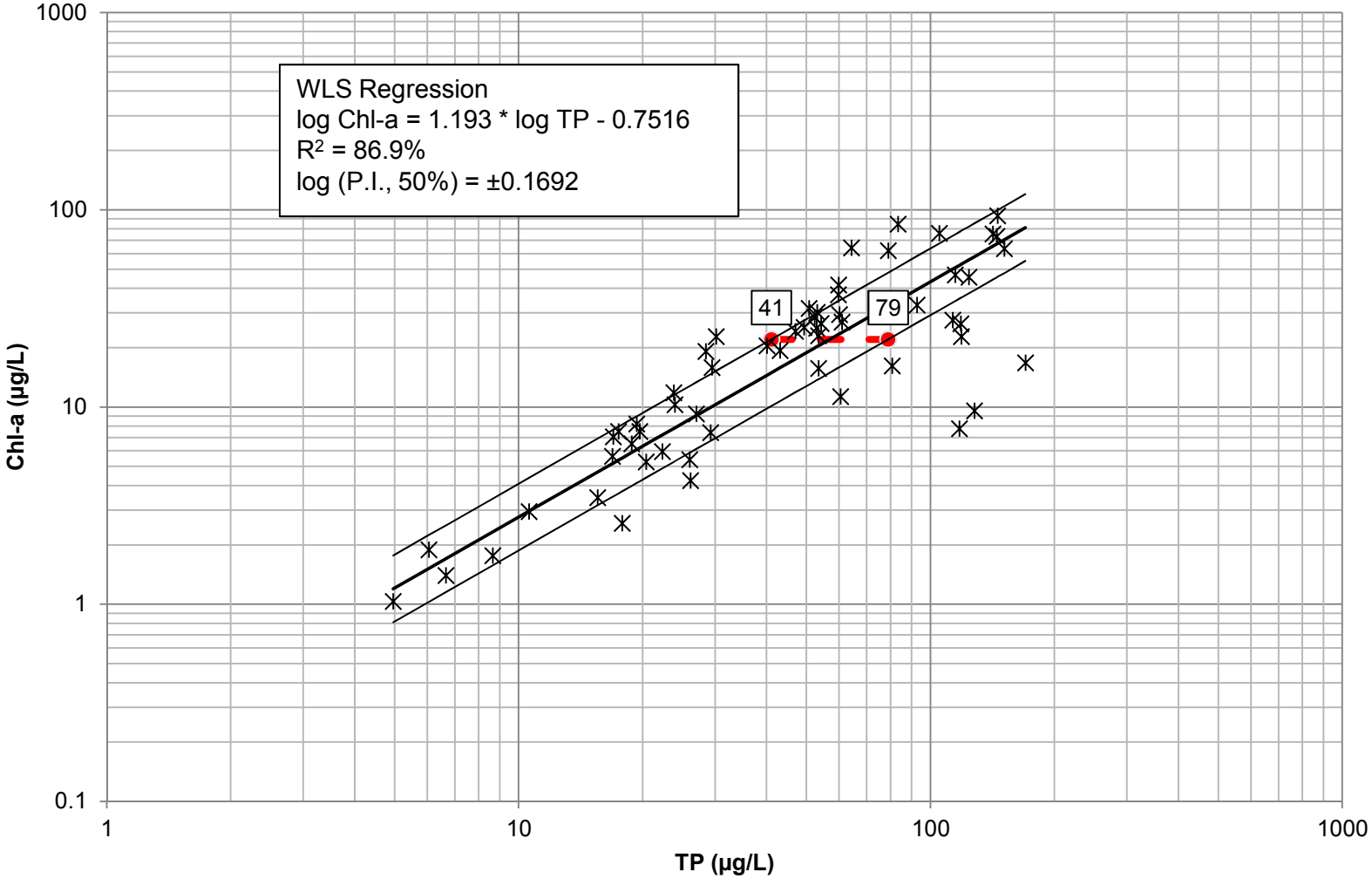

Missouri Department of
Natural Resources

Chl-a vs TN in Ozark Border L3 Lakes (Annual Geomeans)

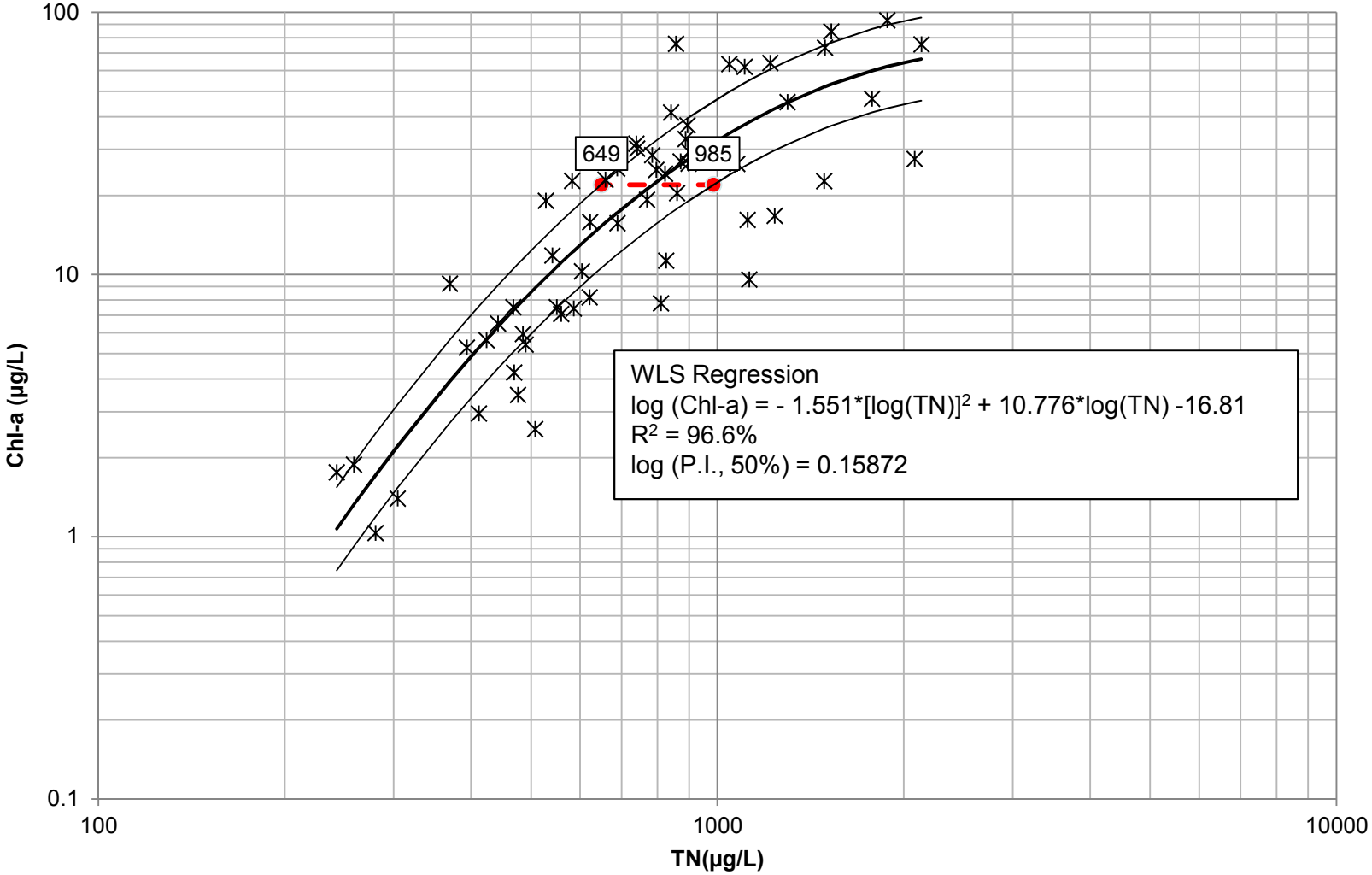

Missouri Department of
Natural Resources

Chl-a vs TP in Ozark Highland L1 Lakes (Annual Geomeans)

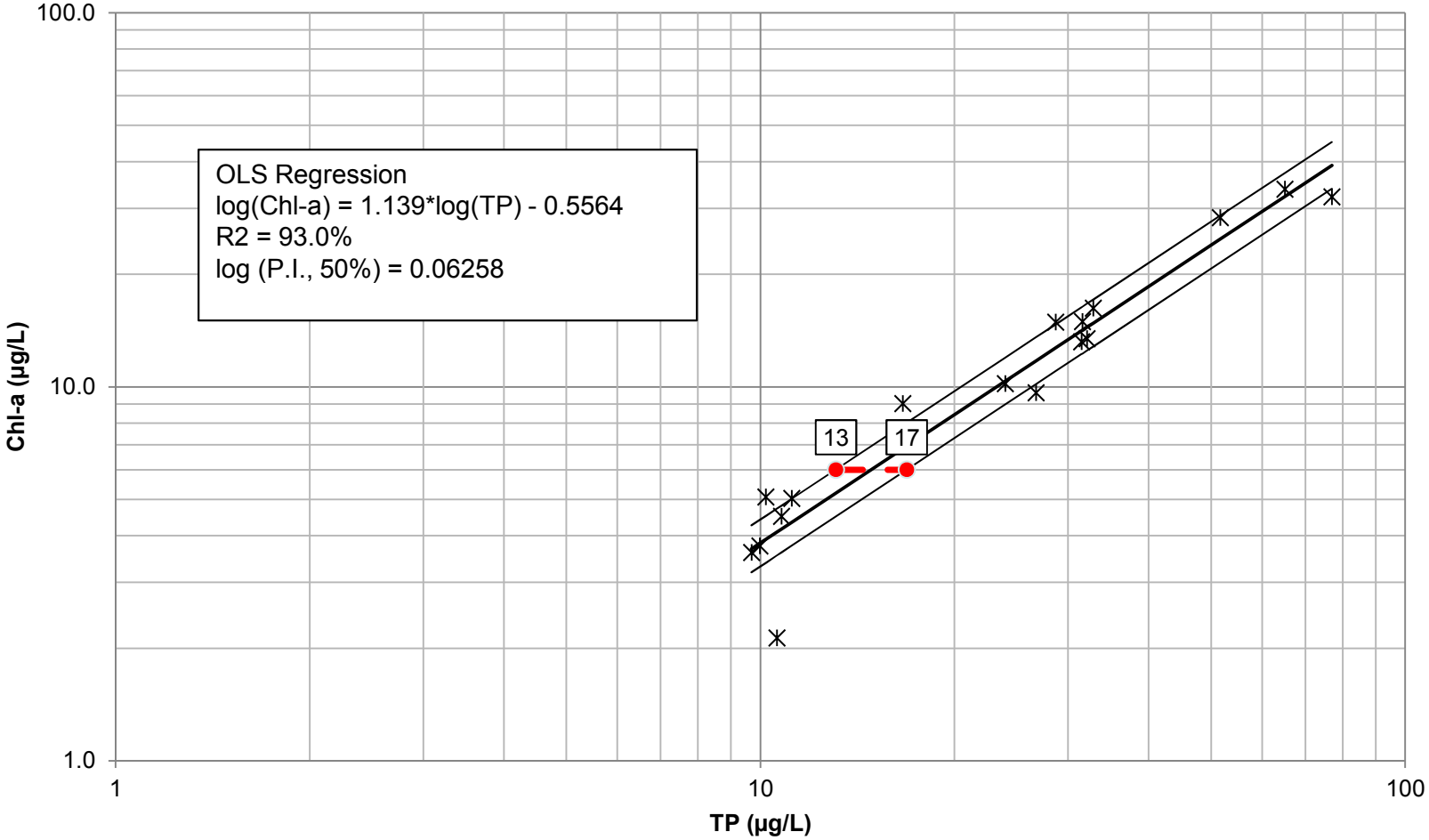

Missouri Department of
Natural Resources

Chl-a vs TN in Ozark Highland L1 Lakes (Annual Geomeans)

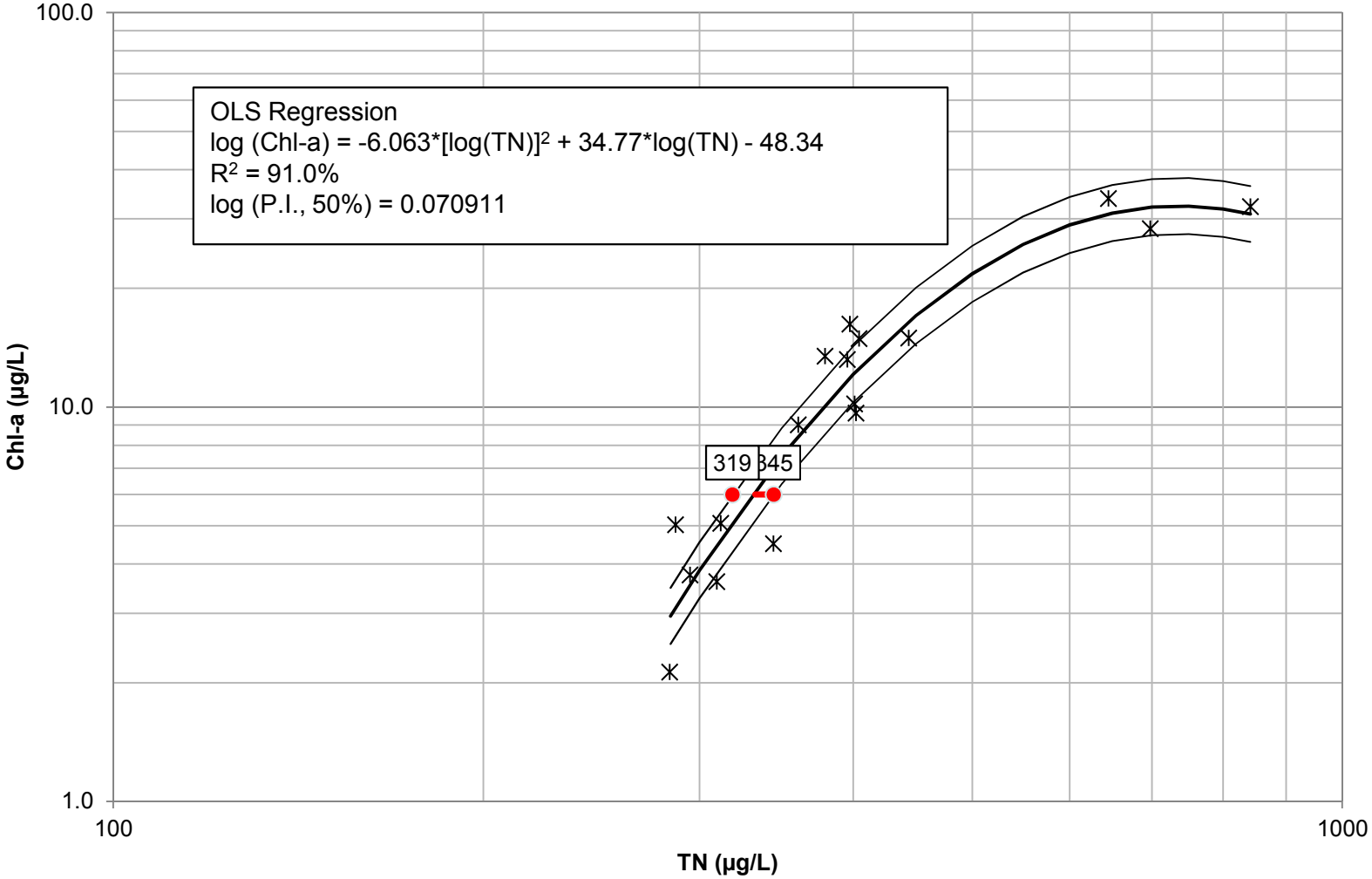

Missouri Department of
Natural Resources

Chl-a vs TP in Ozark Highland L2 Lakes (Annual Geomeans)

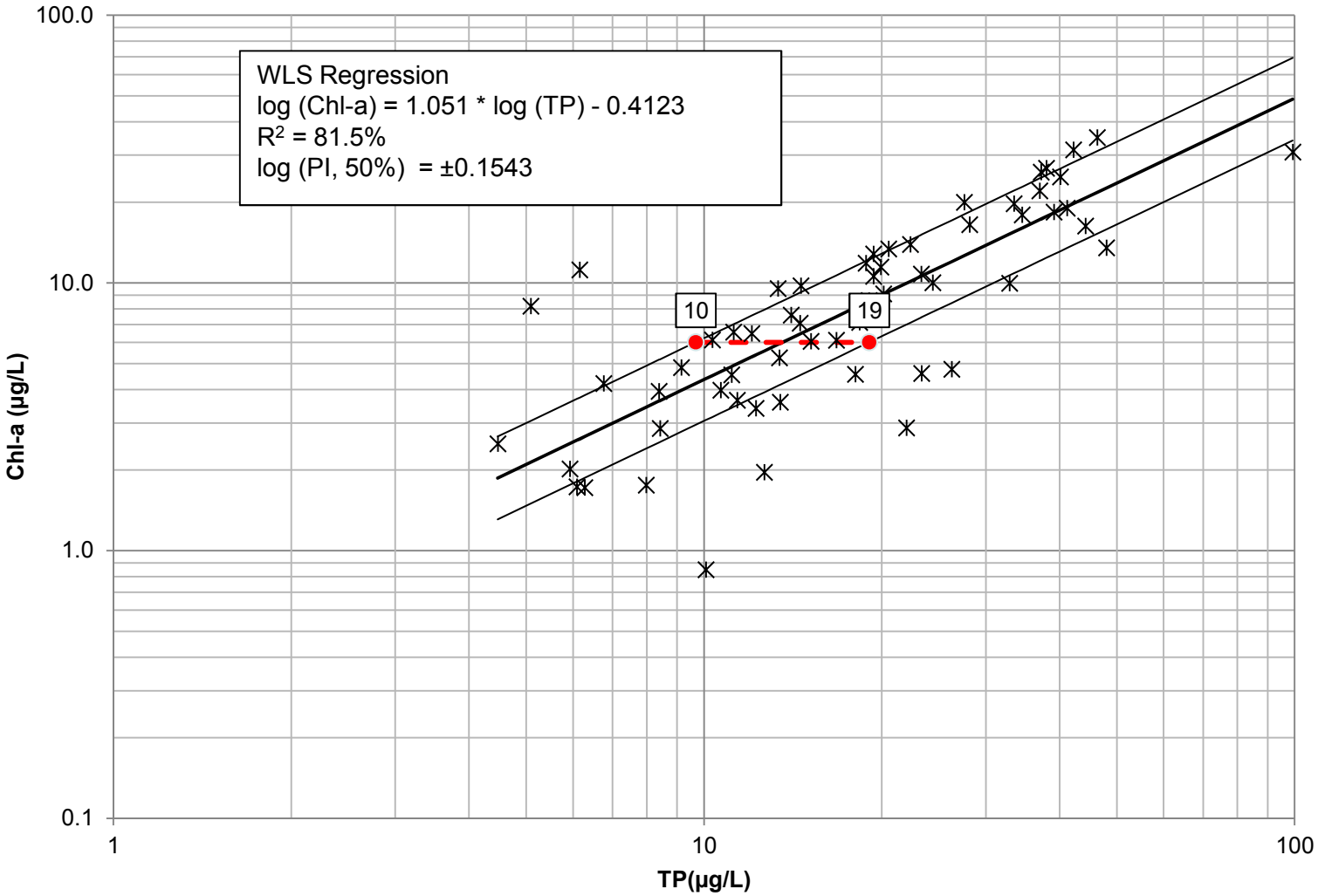

Missouri Department of
Natural Resources

Chl-a vs TN in Ozark Highland L2 Lakes (Annual Geomeans)

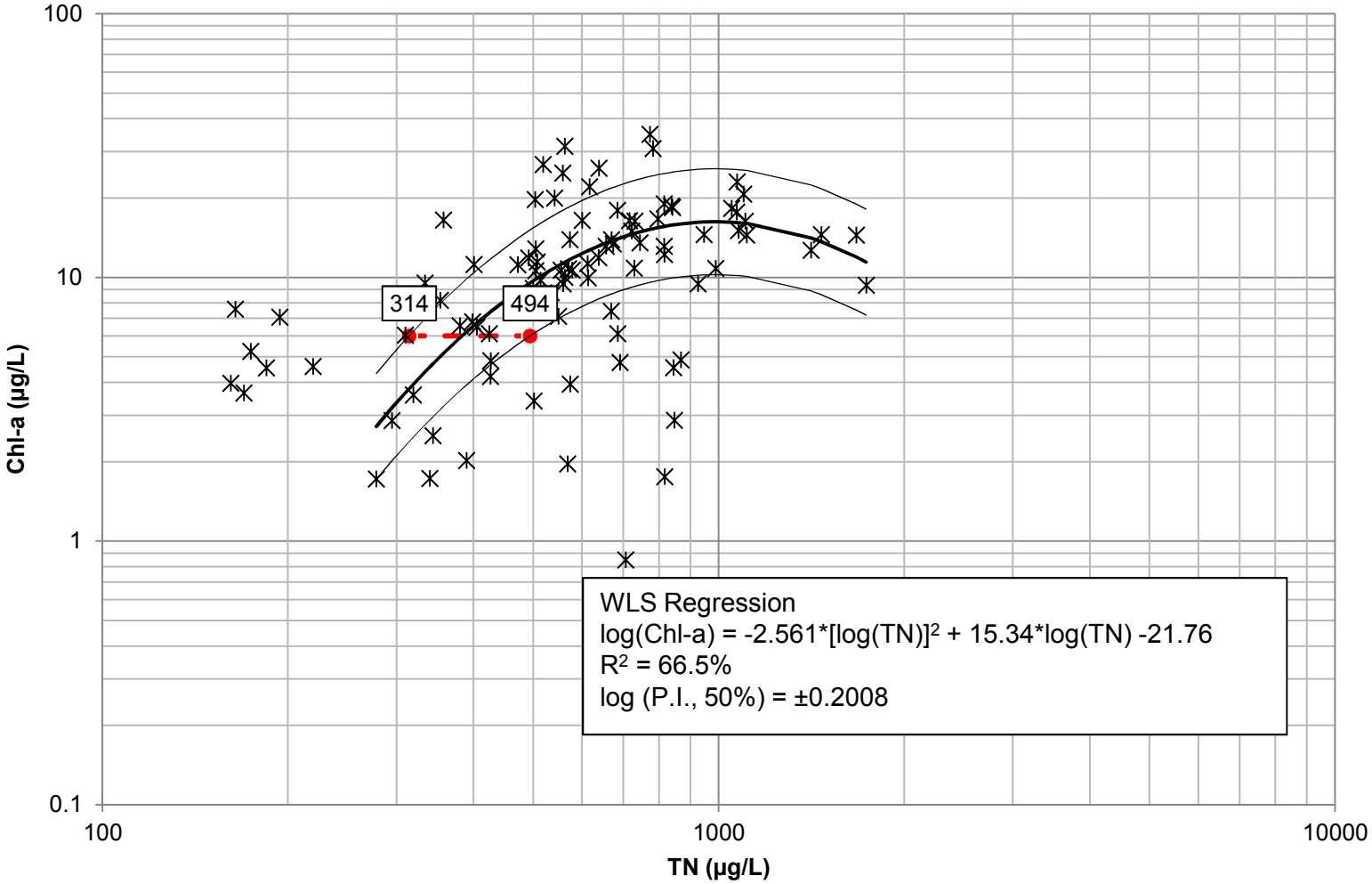

Missouri Department of
Natural Resources

Chl-a vs TP in Ozark Highland L3 Lakes (Annual Geomeans)

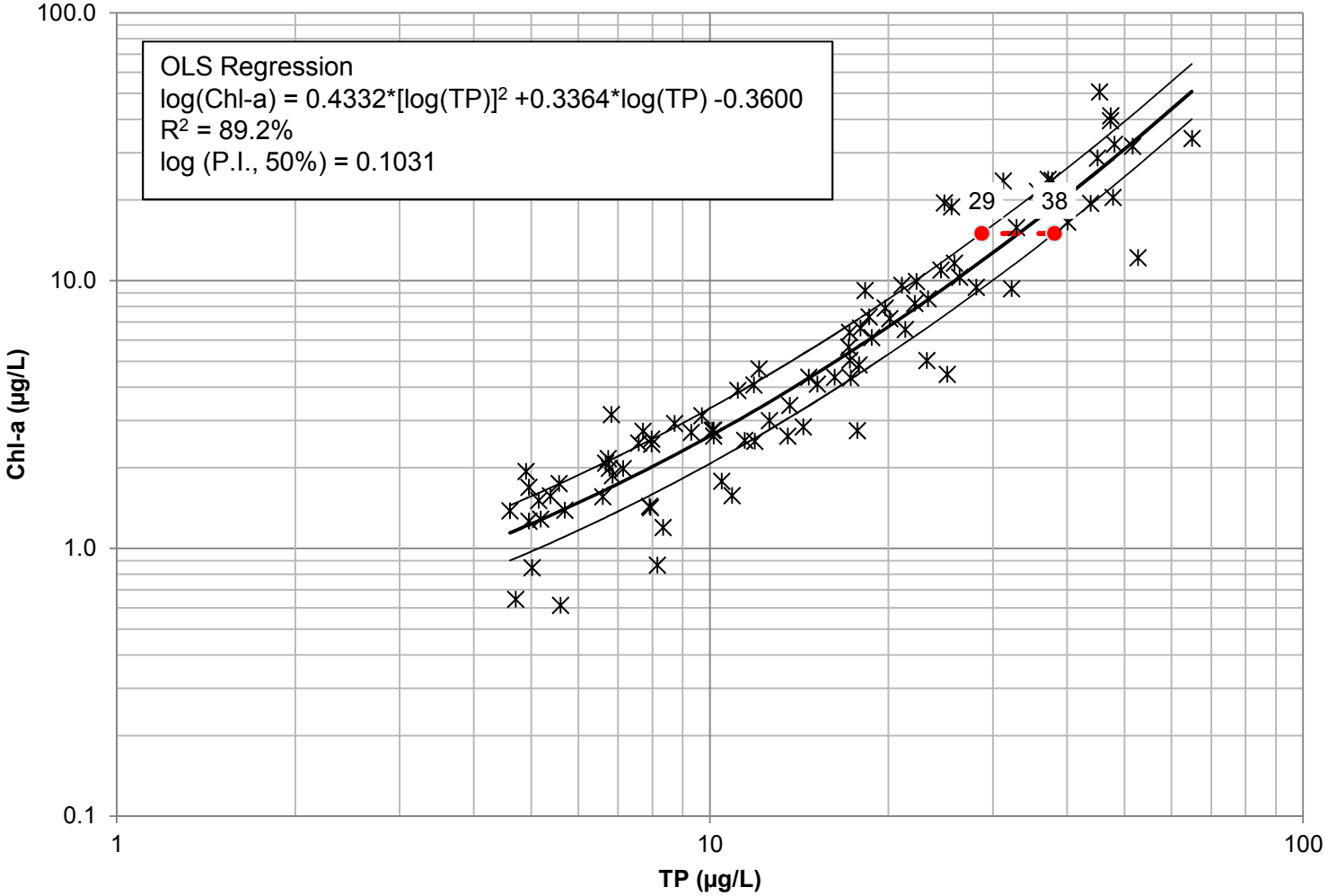

Missouri Department of
Natural Resources
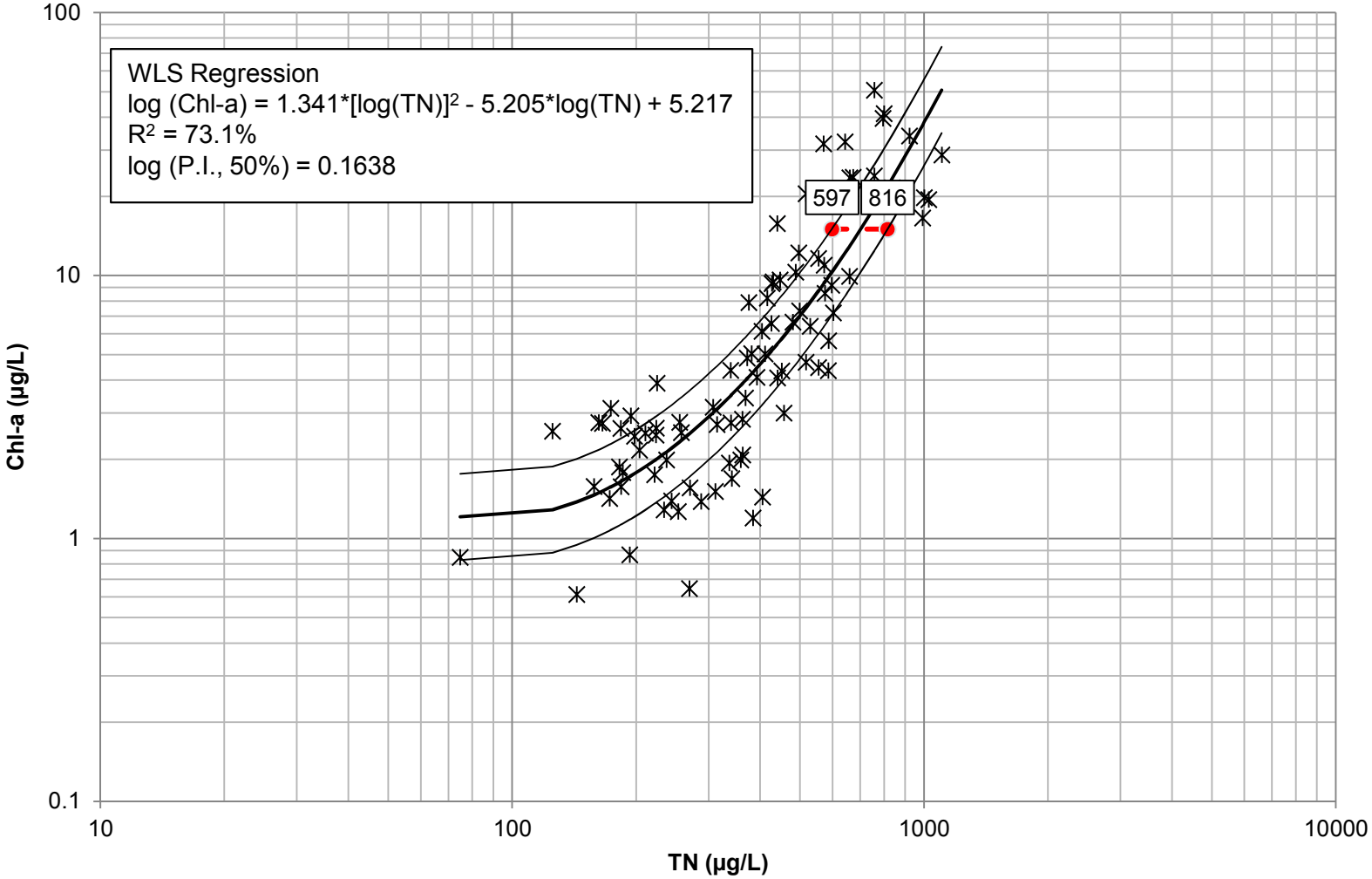
Chl-a vs TN in Ozark Highland L3 Lakes (Annual Geomeans)