Table 3.1 Indian Creek Flow System Water Level Elevations (ft/msl)

Location		GW11 1ST SEMI	GW11 2ND SEMI
GS01-501	L		790.15
GS01-502	L		786.43
GS02-503	L		785.82
GS06-504	L		789.72
GS06-505	L		789.16
GS06-506	L		793.14
GS06-507	L		790.44
GS06-508	L		787.83
GS06-509	L		790.06
KC84-006	L		786.16
KC84-006	M		786.11
KC84-006	U		786.20
KC84-010	L		789.67
KC84-010	U		790.85
KC84-012	L		791.84
KC84-012	U		791.81
KC85-030	L		790.93
KC85-032	L		787.00
KC85-032	M		787.63
KC85-032	U	788.98	787.76
KC85-033	L		785.83
KC85-033	M		785.97
KC85-033	U		786.56
KC85-034	L		784.72
KC85-034	M		784.72
KC85-034	U		790.10
KC85-035	L		786.87
KC85-035	U		787.07
KC85-044	L	774.78	773.72
KC87-069	L	789.51	789.02
KC87-069	U	789.40	788.96
KC87-071	L	789.68	789.10
KC87-071	U	789.40	789.03
KC87-072	L	781.89	781.20
KC87-072	U	784.86	784.91
KC87-073	L	782.04	782.63
KC87-073	U	790.02	793.77
KC87-074	L	782.99	782.94
KC87-074	U	789.10	788.75
KC87-076	L		789.97

Table 3.1 Indian Creek Flow System Water Level Elevations (ft/msl)

Location		GW11 1ST SEMI	GW11 2ND SEMI
KC87-076	U		790.05
KC89-102	L		783.48
KC89-102	U		783.57
KC89-115	L		788.44
KC89-115	U		788.38
KC89-122	L		789.03
KC89-123	L		791.27
KC89-125	L	784.61	784.59
KC89-125	U		784.60
KC89-126	L		784.80
KC89-126	U		784.65
KC90-135	L		784.81
KC91-149	L		789.66
KC91-149	U		789.72
KC91-152	L		785.53
KC91-152	U		786.04
KC91-153	L		788.39
KC91-153	U		787.97
KC91-154	L		790.52
KC91-154	U		790.29
KC91-155	L		791.25
KC91-155	U		791.38
KC91-156	L		785.90
KC91-156	U		785.86
KC91-157	L		787.43
KC91-157	U		787.51
KC91-158	L		789.31
KC91-158	U		789.33
KC91-160	L		785.74
KC91-160	U		785.75
KC91-163	L		785.59
KC91-163	U		785.59
KC91-165	L	788.10	787.31
KC91-165	U	788.08	786.98
KC91-168	L		790.11
KC91-168	U		790.28
KC91-171	L		789.73
KC91-171	U		789.78
KC91-175	L		793.84
KC91-175	U		793.66

Table 3.1 Indian Creek Flow System Water Level Elevations (ft/msl)

Location		GW11 1ST SEMI	GW11 2ND SEMI
KC91-176	L		791.79
KC91-176	U		791.73
KC92-184	L		785.00
KC92-184	U		785.47
KC92-185	L		787.45
KC92-185	U		787.73
KC92-187	L		786.16
KC92-187	U		786.08
KC94-191	U		785.83
KC94-192	L	784.34	783.48
KC94-192	U	784.18	783.25
KC94-193	L		776.75
KC94-193	U		784.54
KC94-195	L	779.58	779.00
KC94-195	U	788.04	786.77
KC94-196	L	769.92	771.12
KC94-196	U	778.87	778.86
KC94-197	L	763.14	764.84
KC94-198	L	762.63	764.18
KC94-199	L	780.75	786.08
KC94-199	U	787.77	785.12
KC95-201	L		774.58
KC95-202	L	783.72	782.97
KC95-202	U	785.27	784.23
KC97-209	L		791.17
KC97-209	U		790.85
KC98-227	L	774.68	776.73
KC98-227	U	777.08	776.75
KC98-228	L	773.92	773.67
KC98-228	U	779.03	778.11
KC98-229	L	773.50	775.03
KC98-229	U	776.93	776.62
KC98-230	L	773.30	774.42
KC98-230	U	776.69	777.59
KC98-233	L		765.27

Table 3.2: Indian Creek Flow System Contaminant Hits

(J = estimated values) (B = blank contamination)

Location		GW11 1ST SEMI			GW11 2ND SEMI		
GS01-501	L				1,1,2-Trichlorotrifluoroethane	5.5	ug/L
					1,2-Dichloroethene (Total)	2.9	ug/L
					Trichloroethene	607	ug/L
					Trichlorofluoromethane	5	ug/L
GS01-502	L				1,1-Dichloroethene	23.9	ug/L
					1,2-Dichloroethene (Total)	16,200	ug/L
					Trichloroethene	9.8	ug/L
					Vinyl Chloride	7,730	ug/L
GS02-503	L				1,1-Dichloroethene	2.5	ug/L
					1,2-Dichloroethene (Total)	452	ug/L
					Trichloroethene	1,980	ug/L
					Vinyl Chloride	23.3	ug/L
GS06-505	L				1,2-Dichlorobenzene	5.2	ug/L
					1,2-Dichloroethene (Total)	7.8	ug/L
					Tetrachloroethene	3.6	ug/L
					Trichloroethene	28,800	ug/L
					Trichlorofluoromethane	39.8	ug/L
GS06-508	L				1,1-Dichloroethene	1.3	ug/L
					1,2-Dichloroethene (Total)	454	ug/L
					Trichloroethene	3.5	ug/L
					Vinyl Chloride	16.2	ug/L
GS06-509	L				1,2-Dichlorobenzene	37.3	ug/L
					1,2-Dichloroethene (Total)	47.1	ug/L
					Trichloroethene	2,750	ug/L
KC84-006	L				1,2-Dichloroethene (Total)	61.7	ug/L
KC84-006	M				1,2-Dichloroethene (Total)	48.6	ug/L
					Vinyl Chloride	4.3	ug/L
KC85-032	L				1,1-Dichloroethane	6.4	ug/L
					1,1-Dichloroethene	3.3	ug/L
					1,2-Dichloroethene (Total)	27.9	ug/L
KC85-032	M				1,2-Dichloroethene (Total)	5.2	ug/L
KC85-032	U				1,1-Dichloroethane	0.95	ug/L
		1,2-Dichloroethene (Total)	0.92	ug/L	1,2-Dichloroethene (Total)	3.7	ug/L
KC85-033	L				1,2-Dichloroethene (Total)	117	ug/L
					Tetrachloroethene	2.7	ug/L
					Trichloroethene	171	ug/L
					Vinyl Chloride	2.1	ug/L
KC85-033	M				1,2-Dichloroethene (Total)	4.1	ug/L
					Trichloroethene	2.7	ug/L
KC85-033	U				Trichloroethene	1.3	ug/L
KC85-034	L				1,2-Dichloroethene (Total)	24.9	ug/L
					Tetrachloroethene	6.1	ug/L
					Trichloroethene	33.3	ug/L
					Trichlorofluoromethane	5.5	ug/L
					Vinyl Chloride	4.4	ug/L
KC85-034	M				1,2-Dichloroethene (Total)	51.5	ug/L
					Tetrachloroethene	2.5	ug/L
					Trichloroethene	16.3	ug/L

Table 3.2: Indian Creek Flow System Contaminant Hits

(J = estimated values) **(B = blank contamination)**

Location		GW11 1ST SEMI			GW11 2ND SEMI		
KC85-034	M				Trichlorofluoromethane	6.3	ug/L
					Vinyl Chloride	11.4	ug/L
KC85-035	L				1,2-Dichloroethene (Total)	7.1	ug/L
KC87-069	L	1,1-Dichloroethane	5.4	ug/L			
		1,1-Dichloroethene	17.7	ug/L	1,1-Dichloroethene	26.4	ug/L
		1,2-Dichloroethene (Total)	4,950	ug/L	1,2-Dichloroethene (Total)	7,670	ug/L
		Trichloroethene	560	ug/L	Trichloroethene	34.6	ug/L
		Vinyl Chloride	1,620	ug/L	Vinyl Chloride	1,140	ug/L
KC87-069	U	1,2-Dichloroethene (Total)	55.1	ug/L	1,2-Dichloroethene (Total)	74.2	ug/L
		Trichloroethene	140	ug/L	Trichloroethene	76.2	ug/L
KC87-071	L	1,1-Dichloroethane	2.7	ug/L	1,1-Dichloroethane	3.4	ug/L
		1,2-Dichloroethene (Total)	9	ug/L	1,2-Dichloroethene (Total)	52.8	ug/L
		Vinyl Chloride	155	ug/L	Vinyl Chloride	143	ug/L
KC87-071	U	1,2-Dichloroethene (Total)	2.9	ug/L	1,2-Dichloroethene (Total)	2.1	ug/L
					Vinyl Chloride	7	ug/L
KC87-072	L				1,2-Dichloroethene (Total)	23.5	ug/L
					Vinyl Chloride	51.2	ug/L
KC87-073	L	1,2-Dichlorobenzene	3	ug/L			
KC87-076	L				1,2-Dichloroethene (Total)	3.6	ug/L
KC89-115	L				1,2-Dichloroethene (Total)	186	ug/L
					Trichloroethene	14.8	ug/L
					Vinyl Chloride	2.7	ug/L
KC89-115	U				1,2-Dichloroethene (Total)	51.8	ug/L
					Vinyl Chloride	2.6	ug/L
KC89-125	L				1,2-Dichloroethene (Total)	0.94	ug/L
		Vinyl Chloride	4	ug/L	Vinyl Chloride	8.7	ug/L
KC89-125	U				1,2-Dichloroethene (Total)	1.3	ug/L
					Vinyl Chloride	7.8	ug/L
KC89-126	L				1,2-Dichloroethene (Total)	2.5	ug/L
KC91-149	L				1,2-Dichloroethene (Total)	10.2	ug/L
					Trichloroethene	1.8	ug/L
KC91-149	U				1,2-Dichloroethene (Total)	55.1	ug/L
KC91-155	U				1,2-Dichloroethene (Total)	1.6	ug/L
KC91-157	L				1,2-Dichloroethene (Total)	4.1	ug/L
					Vinyl Chloride	2.7	ug/L
KC91-157	U				1,2-Dichloroethene (Total)	1.2	ug/L
KC91-158	L				1,2-Dichloroethene (Total)	2.4	ug/L
KC91-160	L				1,1-Dichloroethene	4.2	ug/L
					1,2-Dichloroethene (Total)	1,620	ug/L
					Trichloroethene	200	ug/L
					Vinyl Chloride	5.2	ug/L
KC91-160	U				1,2-Dichloroethene (Total)	362	ug/L
KC91-163	L				1,1,1-Trichloroethane	3.8	ug/L
					1,1-Dichloroethane	2,370	ug/L
					1,1-Dichloroethene	153	ug/L
					1,2-Dichloroethane	6.3	ug/L
					1,2-Dichloroethene (Total)	256	ug/L
					Trichloroethene	16.3	ug/L

Table 3.2: Indian Creek Flow System Contaminant Hits

(J = estimated values) (B = blank contamination)

Location		GW11 1ST SEMI			GW11 2ND SEMI		
KC91-163	L				Vinyl Chloride	75.1	ug/L
KC91-163	U				1,1-Dichloroethane	2	ug/L
					1,2-Dichloroethene (Total)	78.5	ug/L
					Vinyl Chloride	7.5	ug/L
KC91-165	L	1,1-Dichloroethane	1.1	ug/L	1,1-Dichloroethane	0.95	ug/L
		1,2-Dichloroethene (Total)	10.5	ug/L	1,2-Dichloroethene (Total)	4.7	ug/L
		Vinyl Chloride	128	ug/L	Vinyl Chloride	80.3	ug/L
KC91-165	U	1,2-Dichloroethene (Total)	31.8	ug/L	1,2-Dichloroethene (Total)	19.8	ug/L
KC91-168	L				1,2-Dichloroethene (Total)	140	ug/L
KC91-171	L				1,1-Dichloroethane	2.3	ug/L
					1,2-Dichloroethene (Total)	3	ug/L
KC91-176	L				1,2-Dichloroethene (Total)	37.3	ug/L
					Trichloroethene	8.6	ug/L
KC91-176	U				1,2-Dichloroethene (Total)	1.8	ug/L
KC92-184	L				1,1-Dichloroethene	13.5	ug/L
					1,2-Dichloroethene (Total)	2,790	ug/L
					Trichloroethene	6,470	ug/L
					Vinyl Chloride	14	ug/L
KC92-184	U				1,2-Dichloroethene (Total)	5.2	ug/L
KC92-187	L				1,2-Dichloroethene (Total)	0.81	ug/L
					Vinyl Chloride	20.3	ug/L
KC92-187	U				Benzene	49.2	ug/L
					Ethylbenzene	250	ug/L
					Toluene	14	ug/L
					Xylene (Total)	45.1	ug/L
KC94-191	U				1,2-Dichloroethene (Total)	18.1	ug/L
KC94-192	L				1,1-Dichloroethene	135	ug/L
					1,2-Dichloroethene (Total)	18,100	ug/L
					Benzene	2.6	ug/L
					Ethylbenzene	2.1	ug/L
		PCB-1242 (Aroclor 1242)	122	ug/L	PCB-1242 (Aroclor 1242)	18.7	ug/L
					Toluene	3.5	ug/L
					Trichloroethene	255,000	ug/L
KC94-192	U	1,1-Dichloroethane	2.3	ug/L			
					1,1-Dichloroethene	189	ug/L
		1,2-Dichloroethene (Total)	91,200	ug/L	1,2-Dichloroethene (Total)	107,000	ug/L
					Benzene	2.2	ug/L
		Chlorobenzene	1.1	ug/L	Chlorobenzene	1.1	ug/L
		PCB-1242 (Aroclor 1242)	2.4	ug/L	PCB-1242 (Aroclor 1242)	3.1	ug/L
		Tetrachloroethene	2,460	ug/L	Tetrachloroethene	2,550	ug/L
					Toluene	3.5	ug/L
		Trichloroethene	69,600	ug/L	Trichloroethene	74,600	ug/L
		Vinyl Chloride	115	ug/L			
KC94-193	L				Vinyl Chloride	47.9	ug/L
KC94-199	L	1,2-Dichloroethene (Total)	48.6	ug/L	1,2-Dichloroethene (Total)	75	ug/L
		Trichloroethene	10.9	ug/L	Trichloroethene	44.2	ug/L
		Vinyl Chloride	20	ug/L			

Table 3.2: Indian Creek Flow System Contaminant Hits

(J = estimated values) **(B = blank contamination)**

Location		GW11 1ST SEMI			GW11 2ND SEMI		
KC97-209	L				1,1-Dichloroethane	66.2	ug/L
					1,1-Dichloroethene	34.7	ug/L
					1,2-Dichloroethene (Total)	1,770	ug/L
					Chlorobenzene	1.9	ug/L
					Trichloroethene	4.9	ug/L
					Vinyl Chloride	912	ug/L
KC97-209	U				1,1-Dichloroethane	3.8	ug/L
					1,2-Dichloroethene (Total)	192	ug/L
					Trichloroethene	1.4	ug/L
					Vinyl Chloride	171	ug/L
KC99-235	L				1,1-Dichloroethane	0.91	ug/L
		1,2-Dichloroethene (Total)	305	ug/L	1,2-Dichloroethene (Total)	847	ug/L
		PCB-1242 (Aroclor 1242)	1.8	ug/L			
		Trichloroethene	3.2	ug/L	Trichloroethene	46.5	ug/L
		Vinyl Chloride	84.3	ug/L	Vinyl Chloride	101	ug/L
KC99-236	L	1,2-Dichloroethene (Total)	1.9	ug/L	1,2-Dichloroethene (Total)	2.1	ug/L
KC01-271	L	1,1-Dichloroethane	8.6	ug/L	1,1-Dichloroethane	2.9	ug/L
		1,1-Dichloroethene	4.8	ug/L	1,1-Dichloroethene	2.3	ug/L
		1,2-Dichloroethene (Total)	103	ug/L	1,2-Dichloroethene (Total)	2,400	ug/L
					Benzene	5	ug/L
		Tetrachloroethene	0.56	ug/L			
		Trichloroethene	5.9	ug/L	Trichloroethene	151	ug/L
		Vinyl Chloride	24.6	ug/L	Vinyl Chloride	160	ug/L
KC01-276	L	1,1-Dichloroethane	0.92	ug/L			
		1,1-Dichloroethene	35.9	ug/L	1,1-Dichloroethene	39.4	ug/L
		1,2-Dichloroethene (Total)	7,110	ug/L	1,2-Dichloroethene (Total)	3,150	ug/L
		PCB-1242 (Aroclor 1242)	217	ug/L	PCB-1242 (Aroclor 1242)	88.8	ug/L
		Tetrachloroethene	605	ug/L	Tetrachloroethene	259	ug/L
		Trichloroethene	28,900	ug/L	Trichloroethene	11,700	ug/L
		Vinyl Chloride	532	ug/L			
OW-001	L				1,1-Dichloroethane	4.7	ug/L
					1,2-Dichlorobenzene	8.6	ug/L
					1,2-Dichloroethene (Total)	167	ug/L
					Chlorobenzene	24.5	ug/L
					Vinyl Chloride	14	ug/L

Water Level Trend Graphs

Indian Creek Groundwater Flow System

KC84-006 Water-Level Elevations, ft

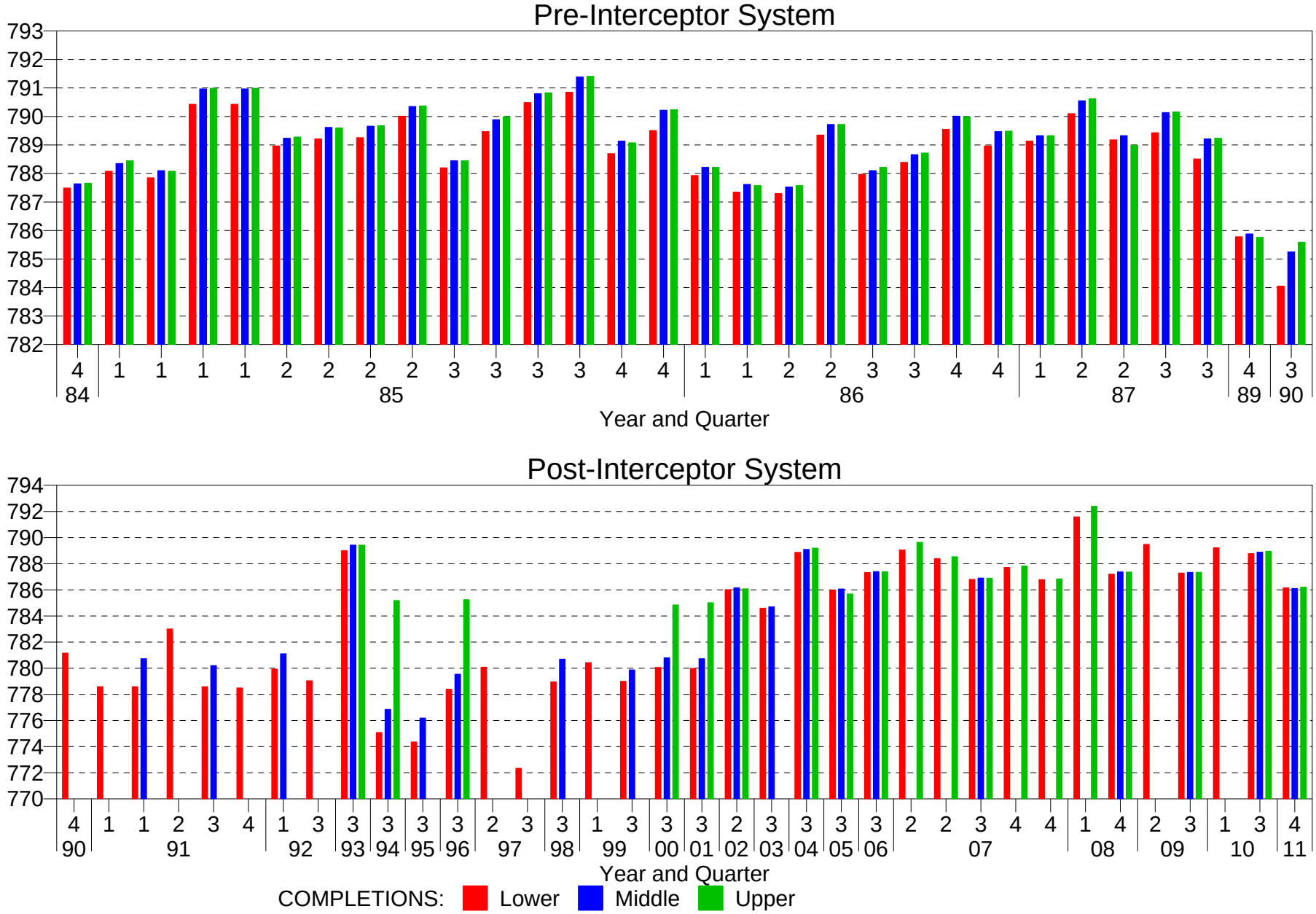

KC85-032 Water-Level Elevations, ft

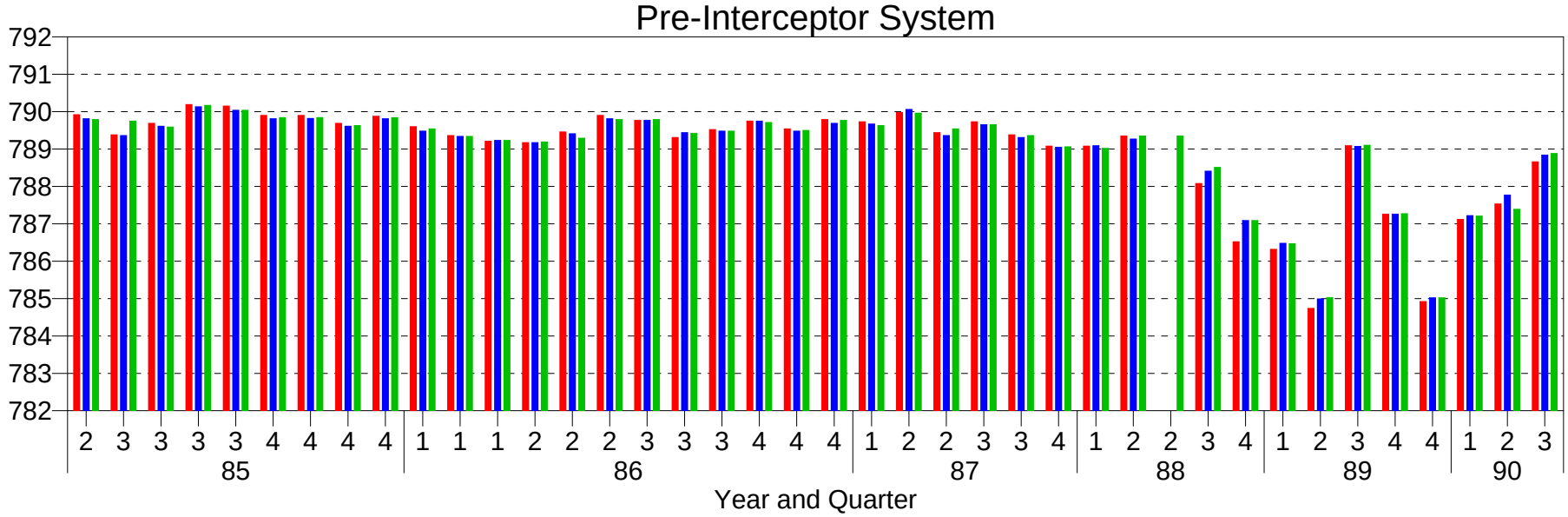

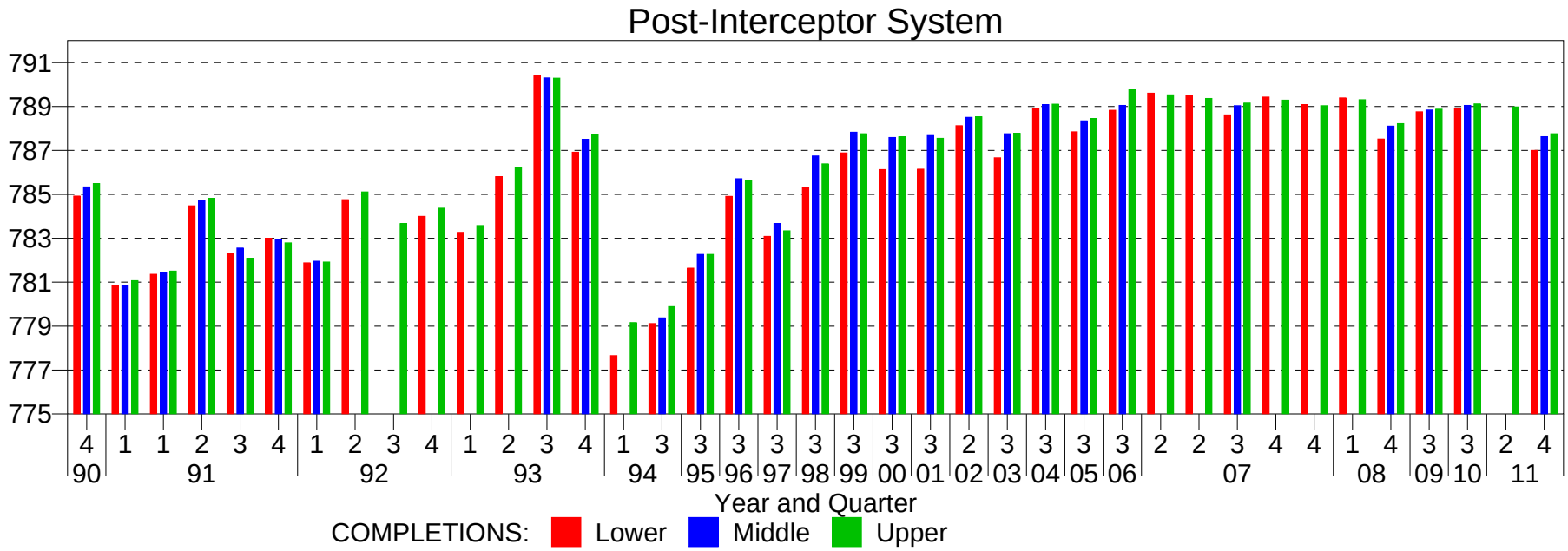

KC85-033 Water-Level Elevations, ft

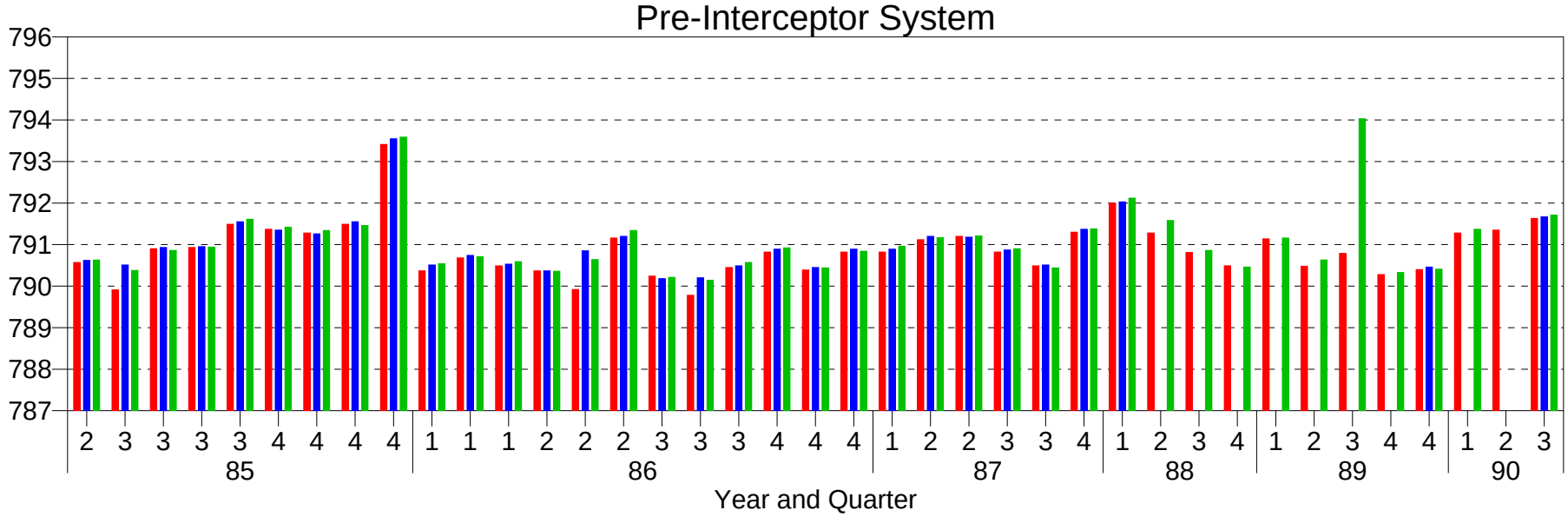

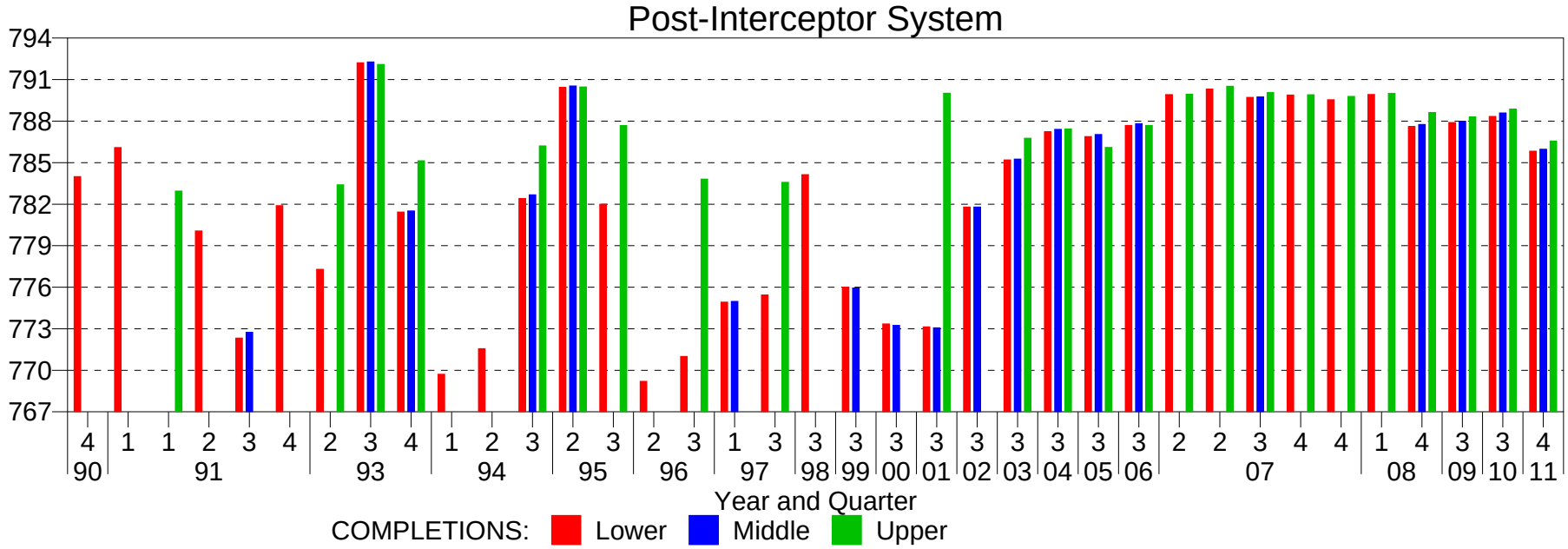

KC85-034 Water-Level Elevations, ft

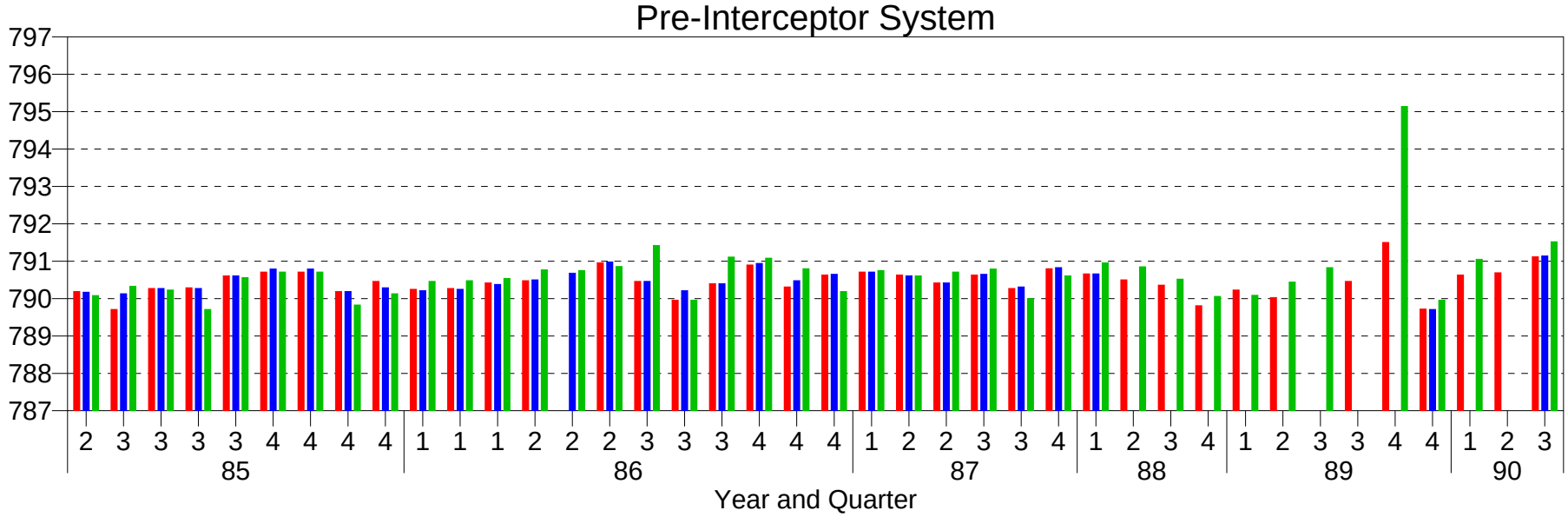

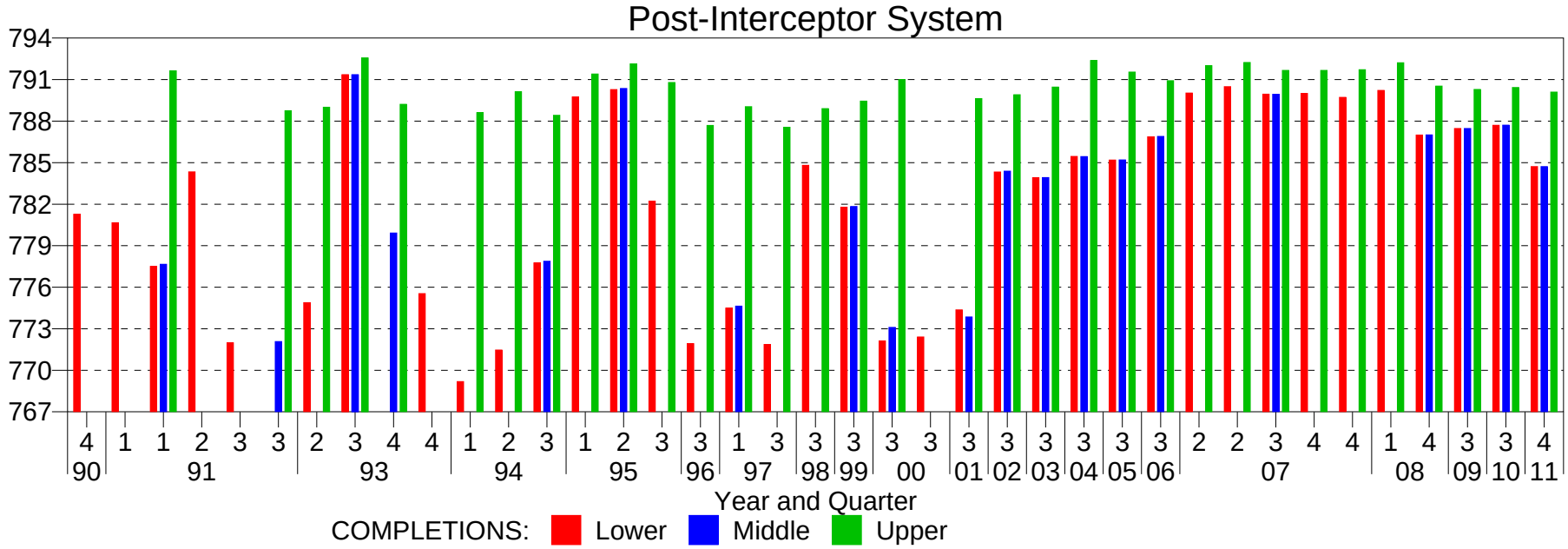

KC85-035 Water-Level Elevations, ft

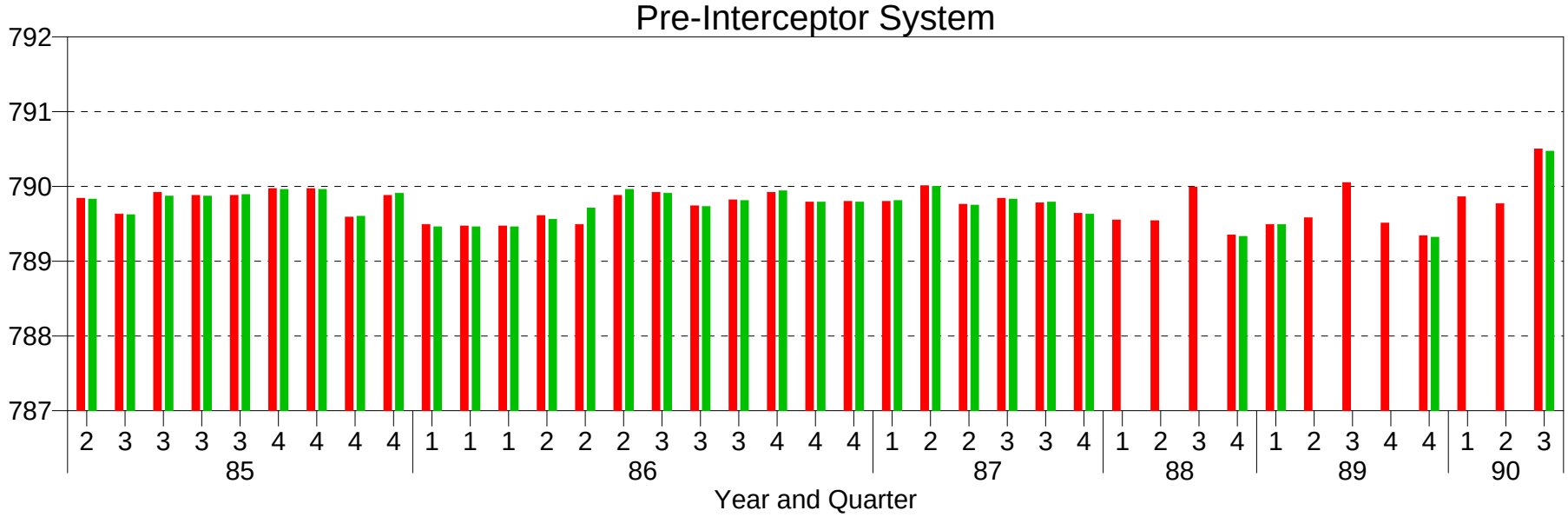

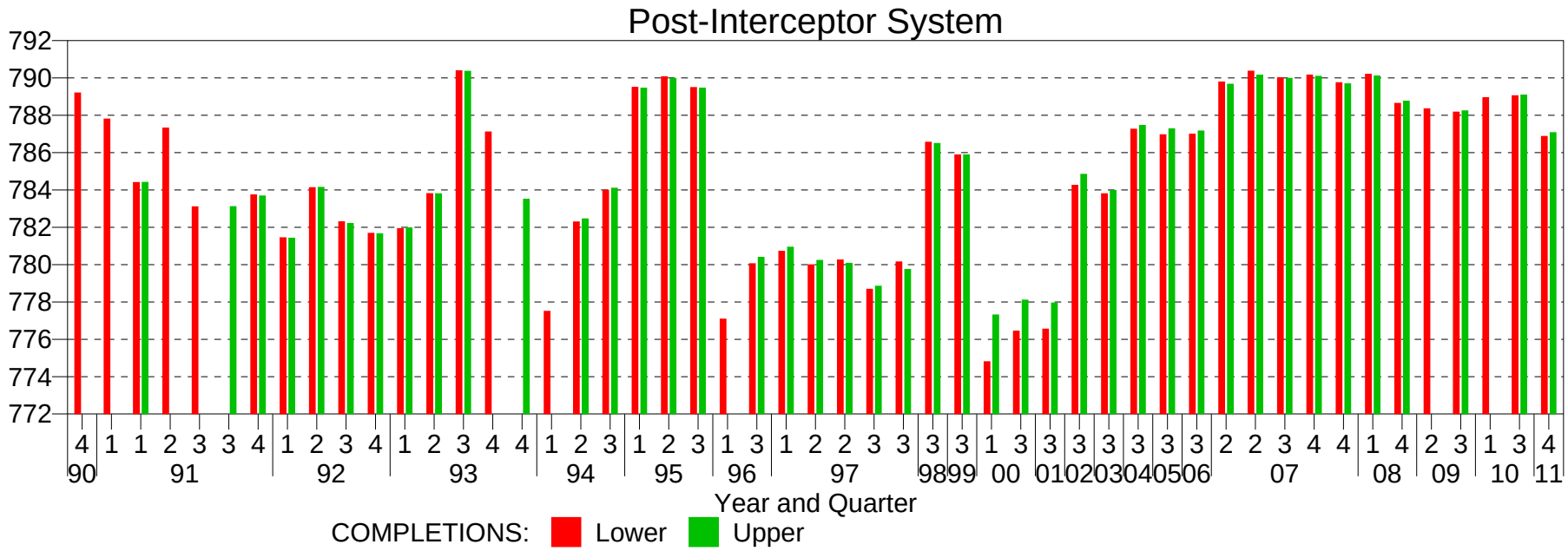

KC87-071 Water-Level Elevations, ft

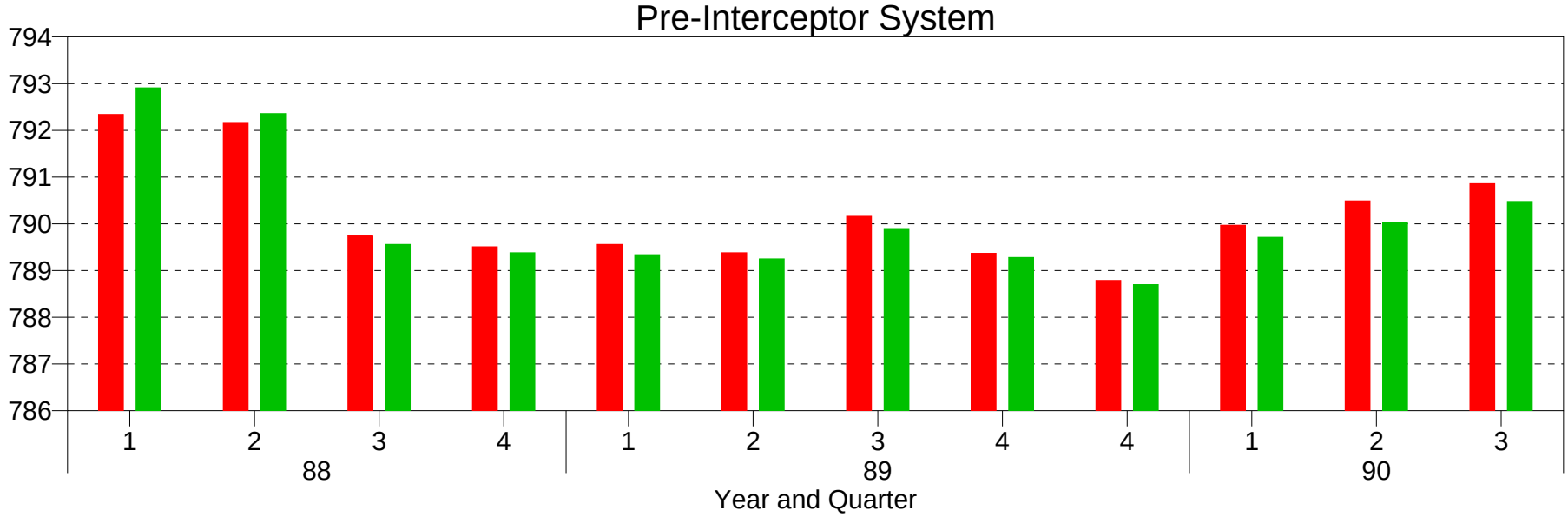

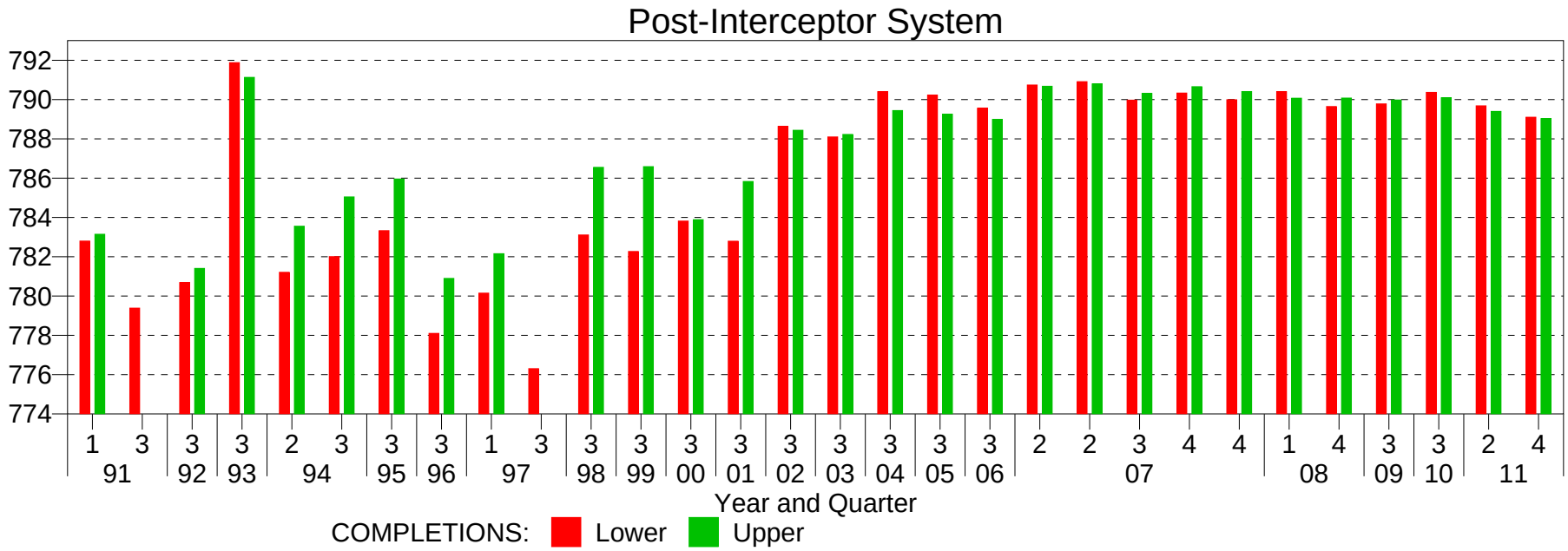

KC87-072 Water-Level Elevations, ft

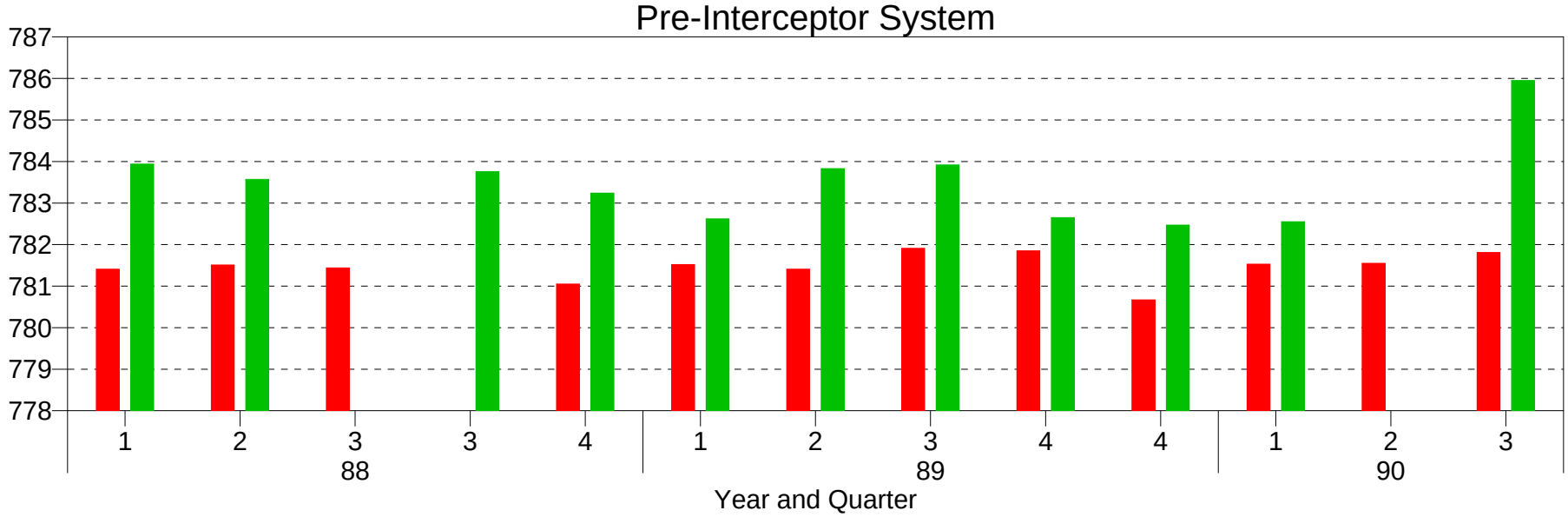

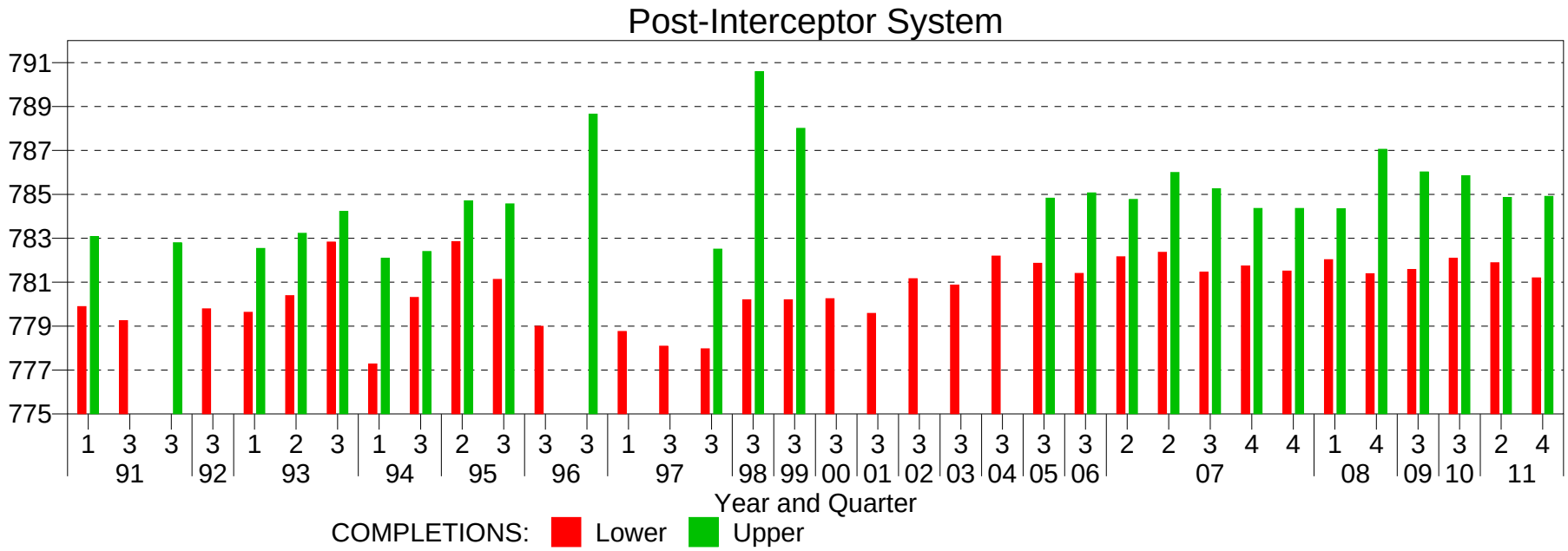

KC87-076 Water-Level Elevations, ft

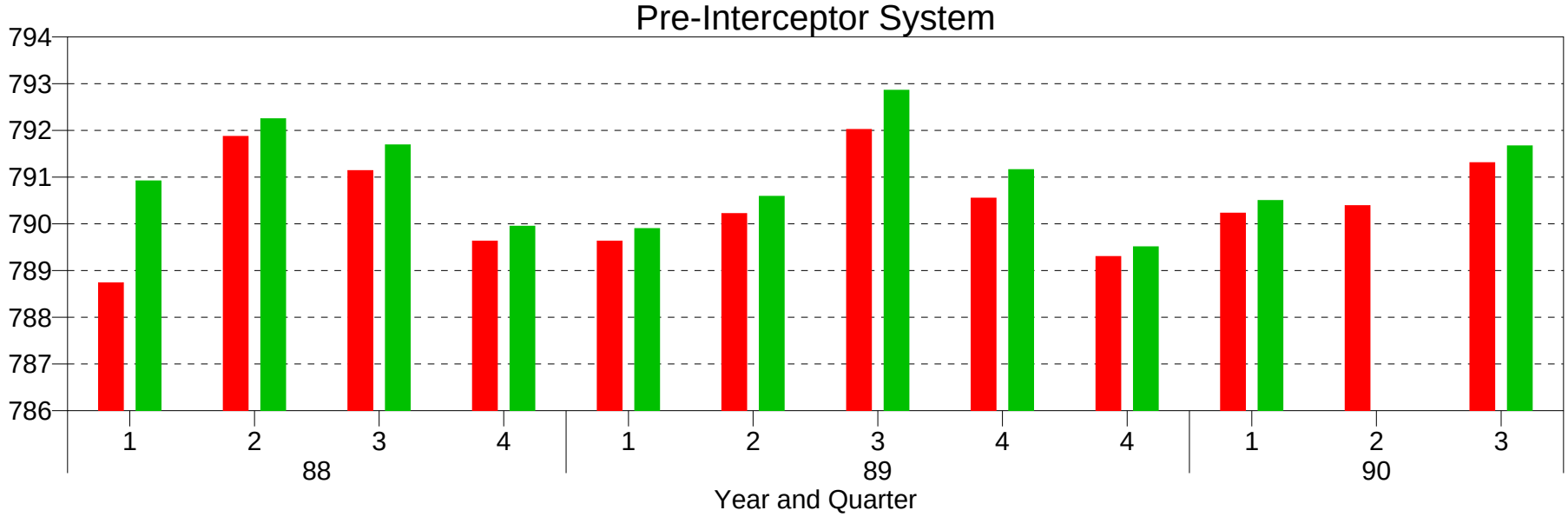

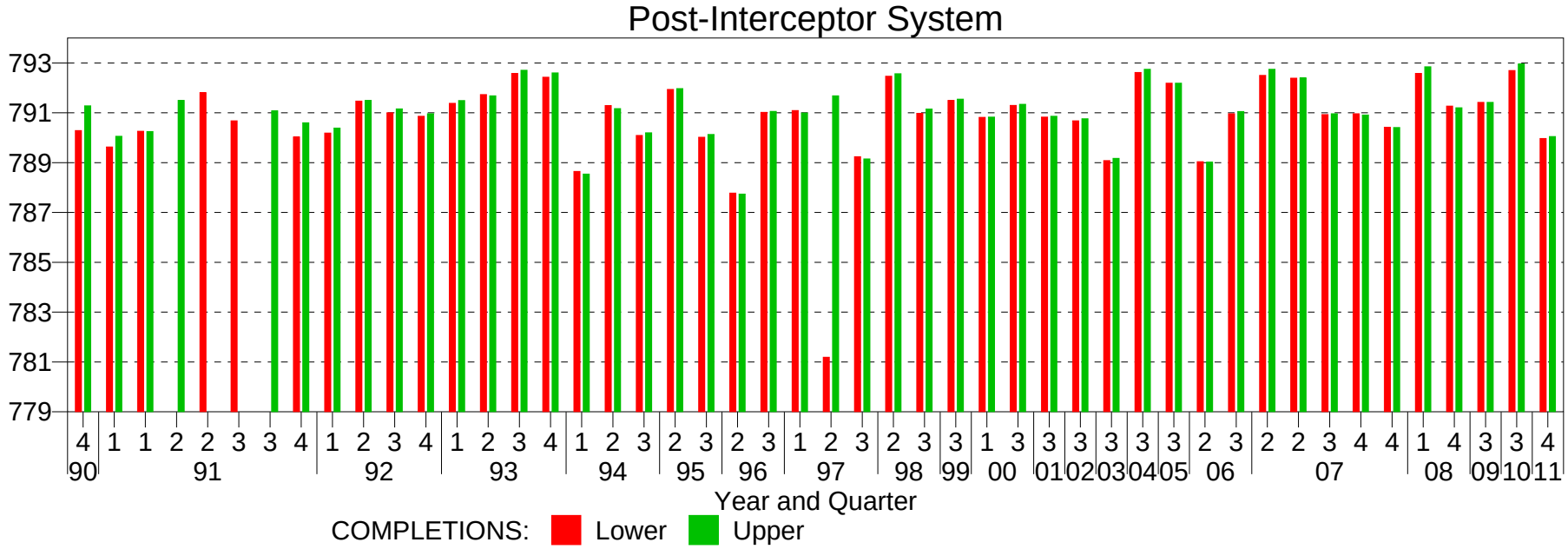

KC89-115 Water-Level Elevations, ft

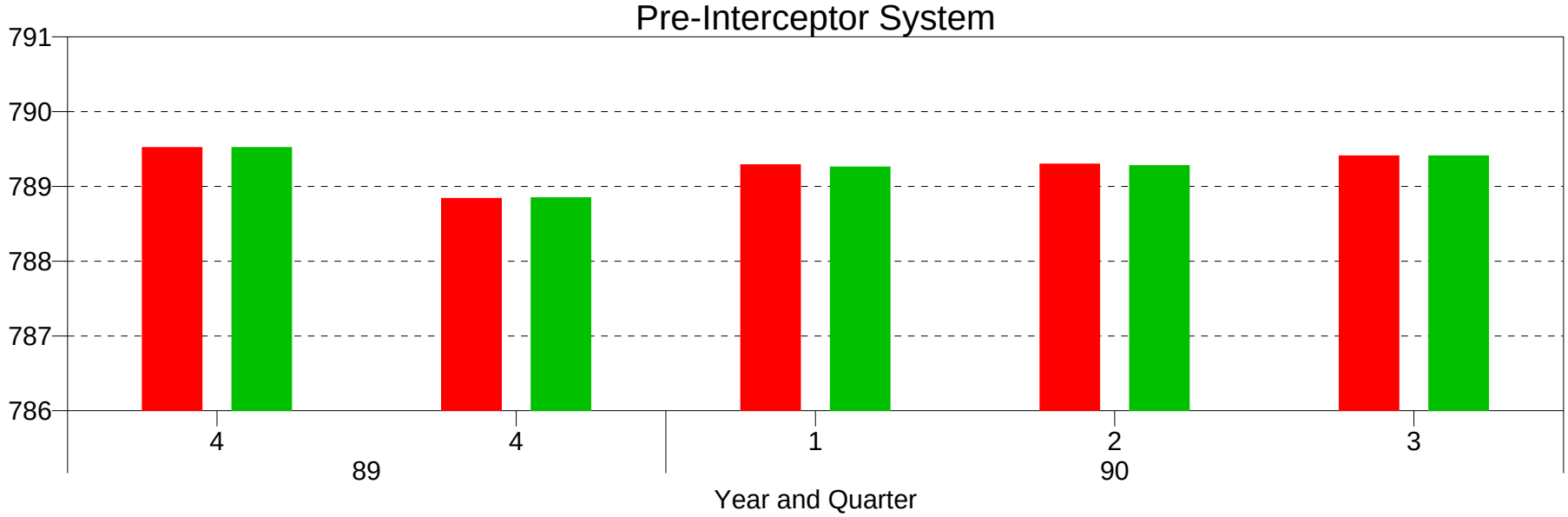

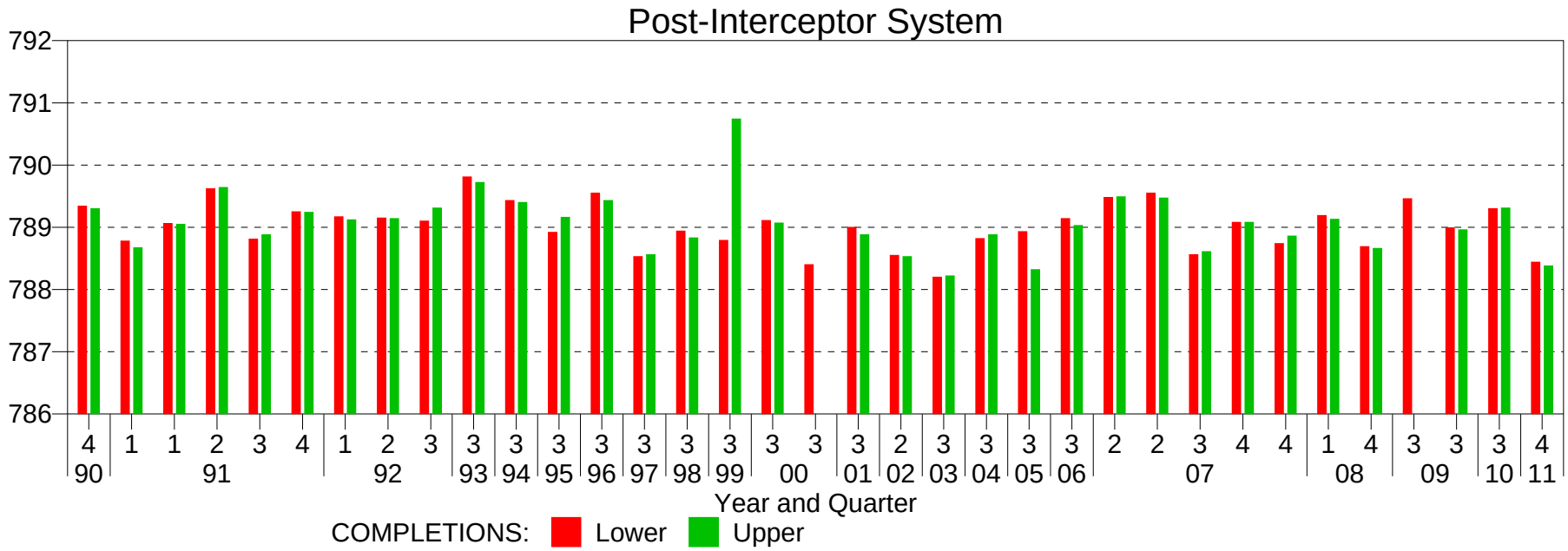

KC89-126 Water-Level Elevations, ft

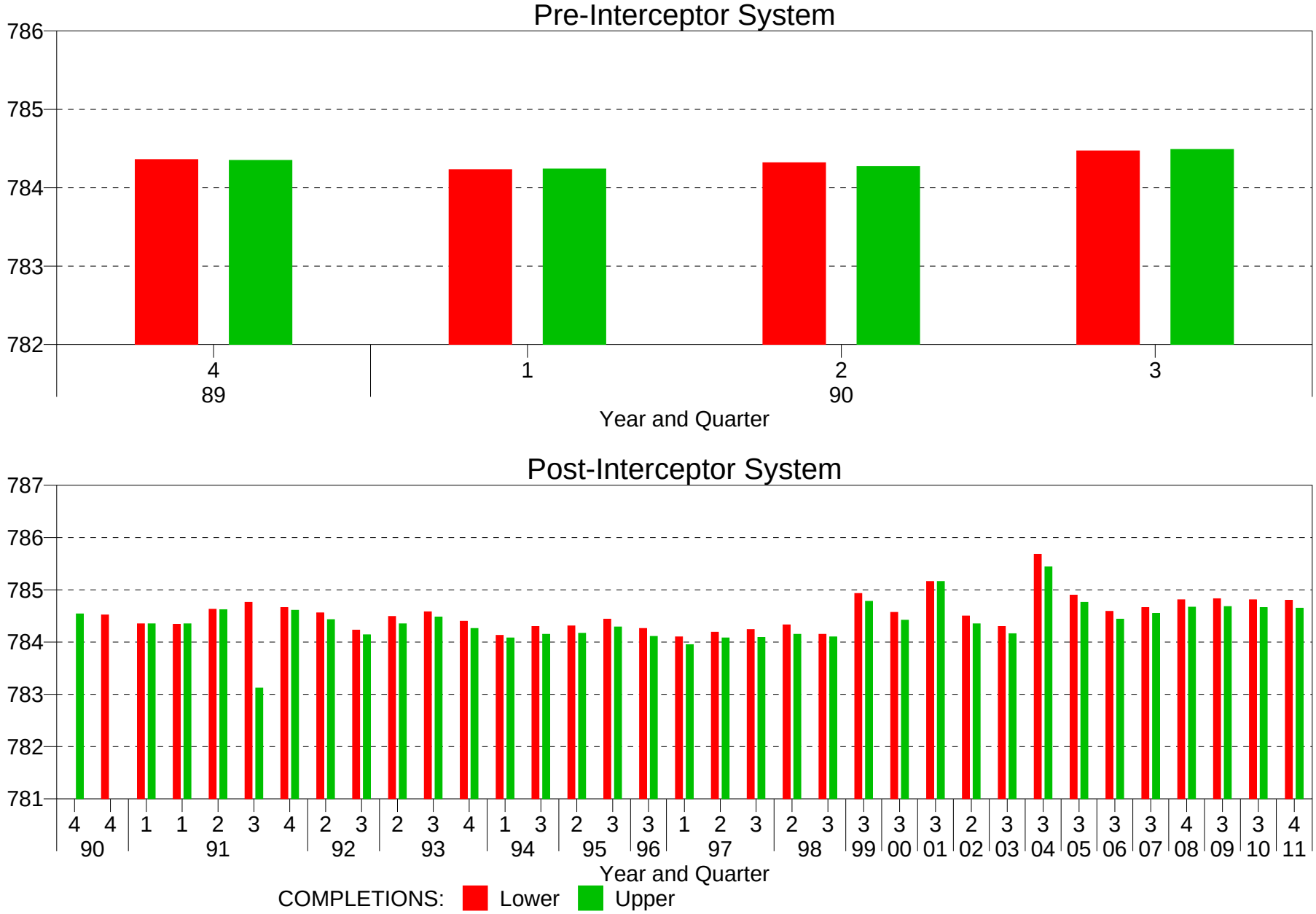

KC91-149 Water-Level Elevations, ft

Pre-Interceptor System

Not Installed

Post-Interceptor System

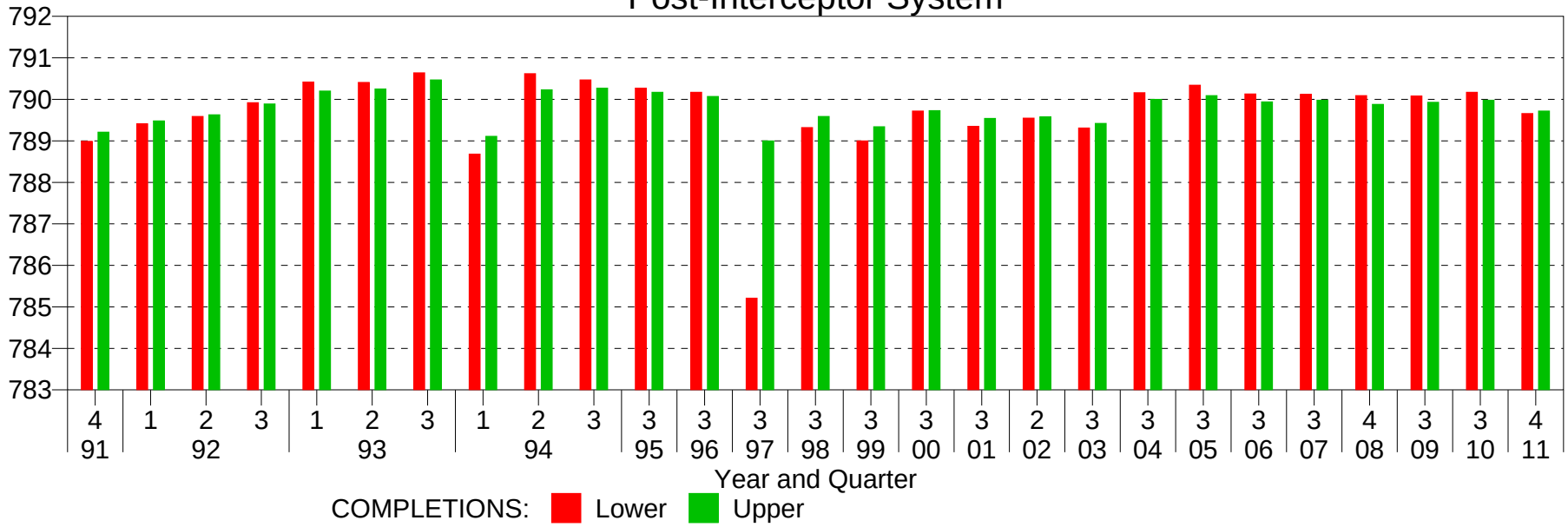

KC91-157 Water-Level Elevations, ft

Pre-Interceptor System

Not Installed

Post-Interceptor System

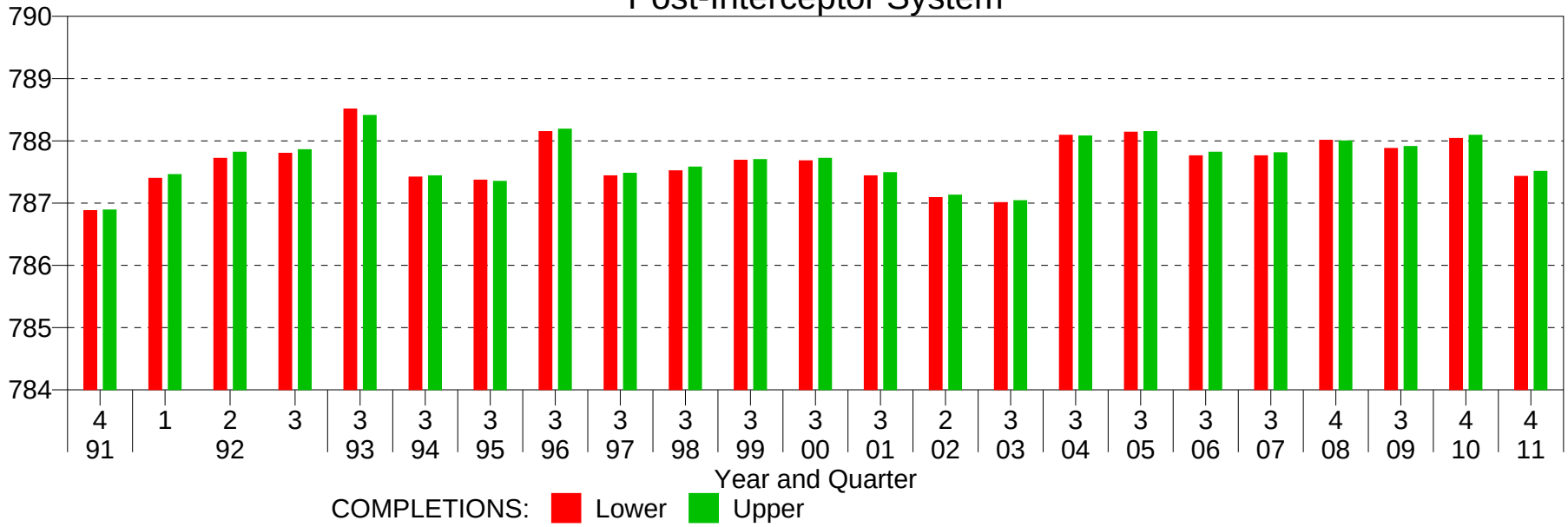

KC91-165 Water-Level Elevations, ft

Pre-Interceptor System

Not Installed

Post-Interceptor System

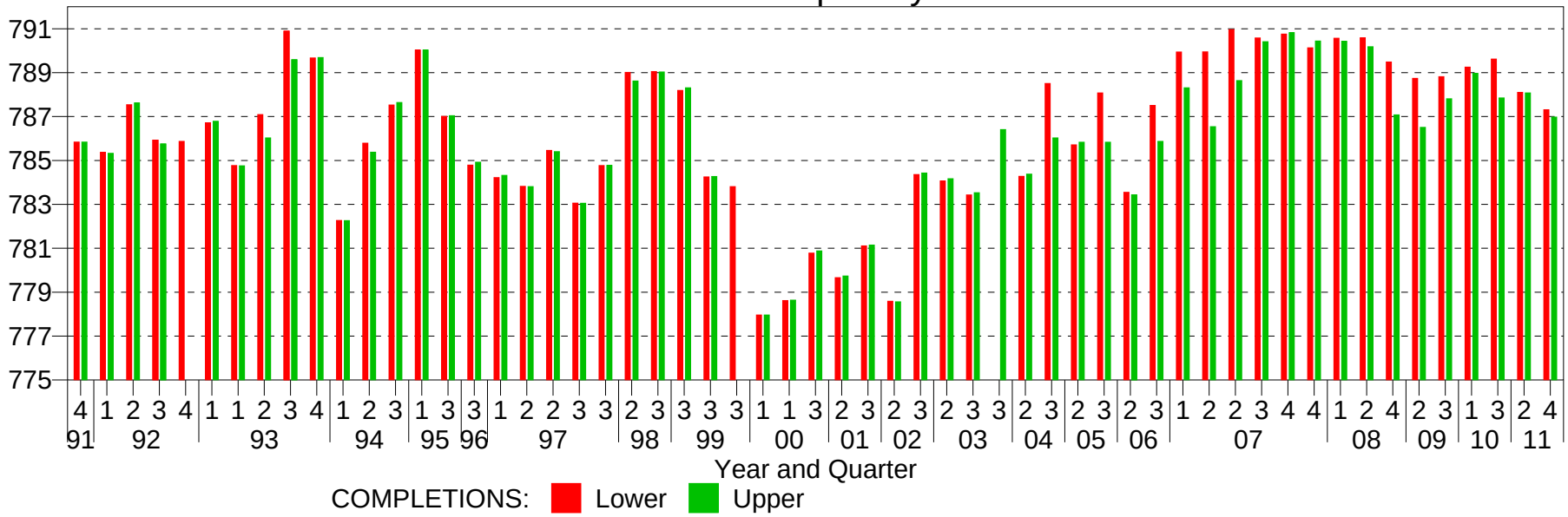

KC91-168 Water-Level Elevations, ft

Pre-Interceptor System

Not Installed

Post-Interceptor System

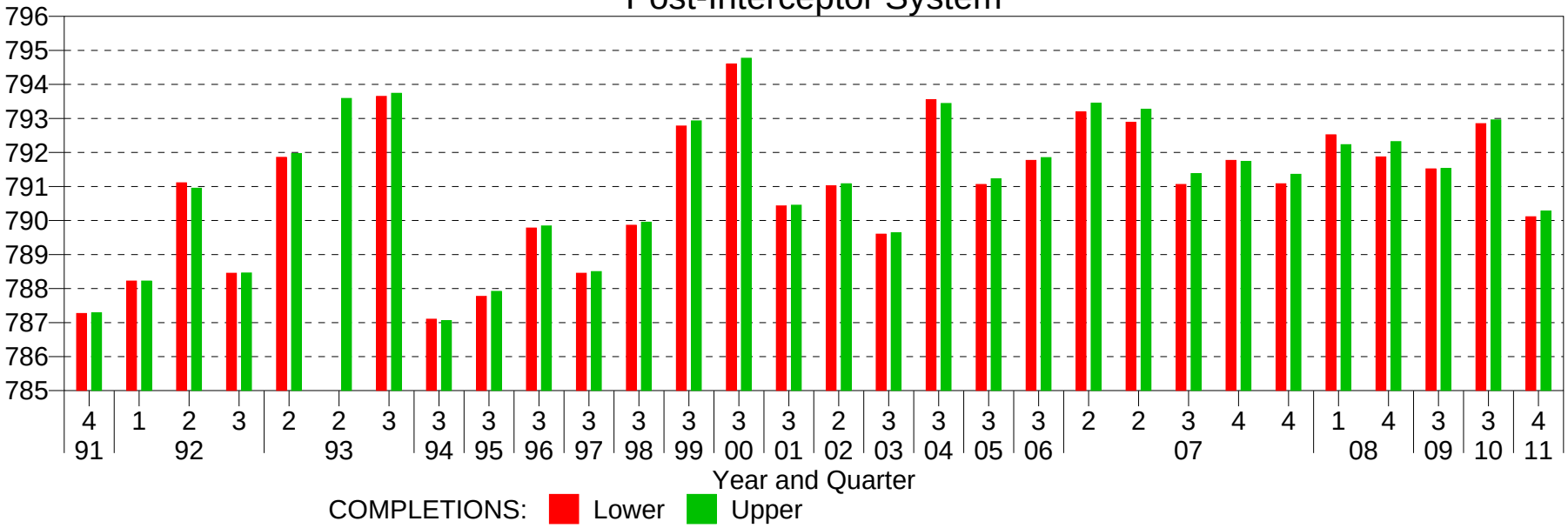

KC91-176 Water-Level Elevations, ft

Pre-Interceptor System

Not Installed

Post-Interceptor System

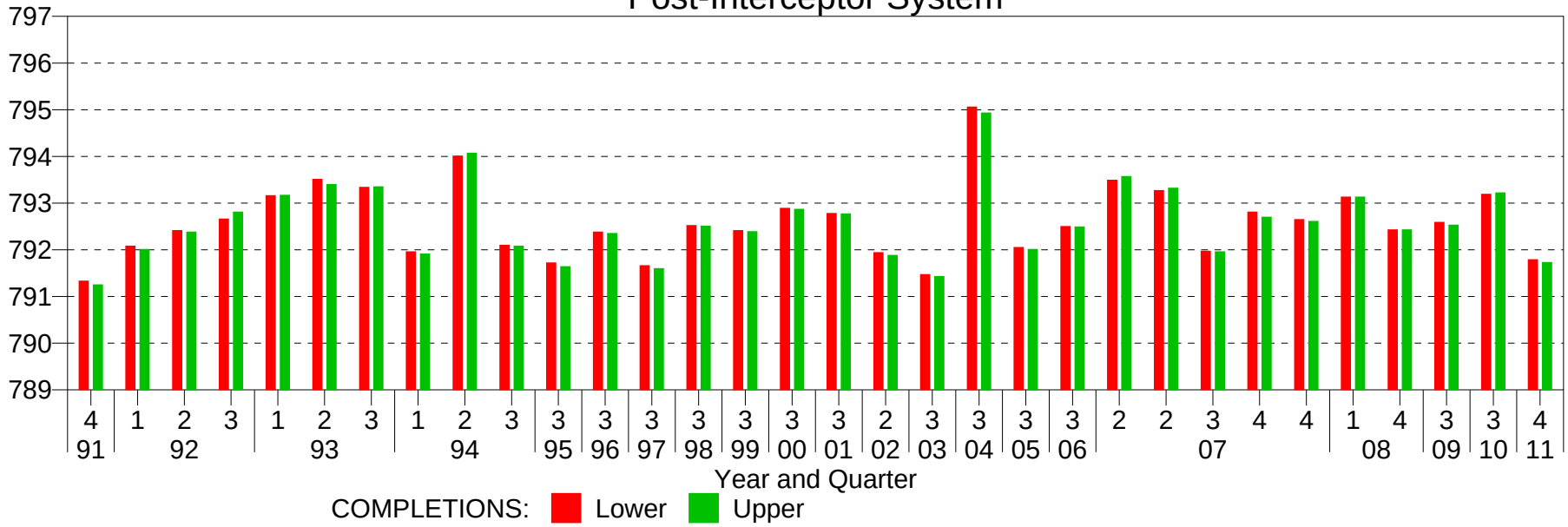

KC92-184 Water-Level Elevations, ft

Pre-Interceptor System

Not Installed

Post-Interceptor System

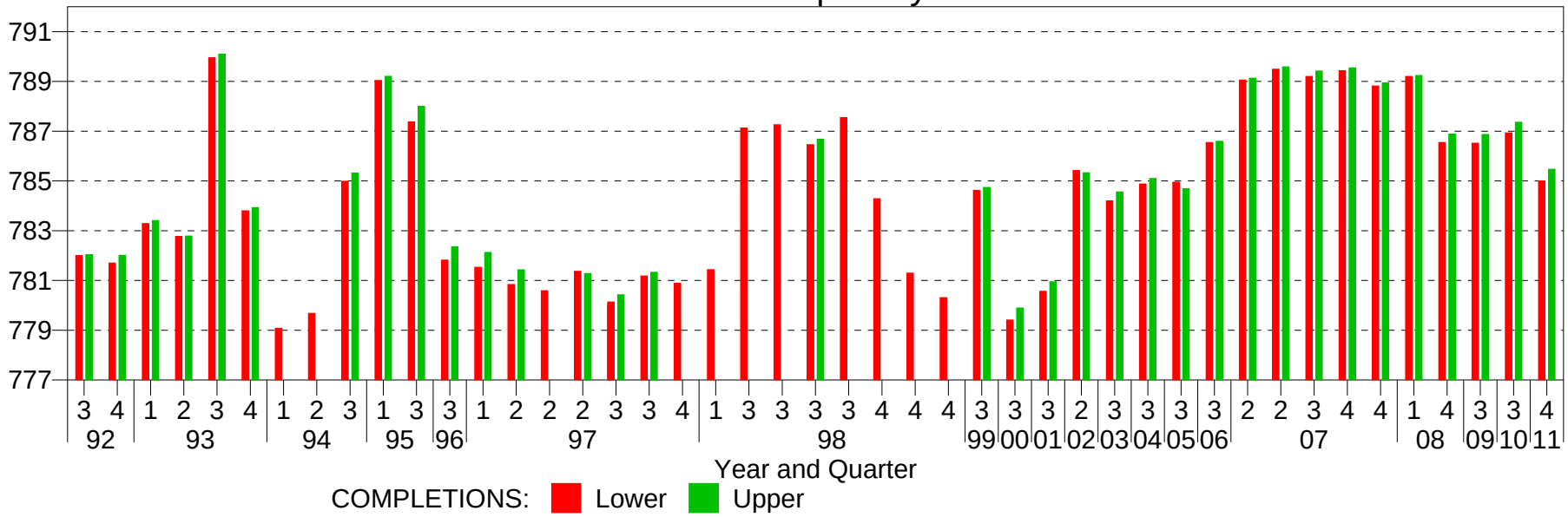

KC92-187 Water-Level Elevations, ft

Pre-Interceptor System

Not Installed

Post-Interceptor System

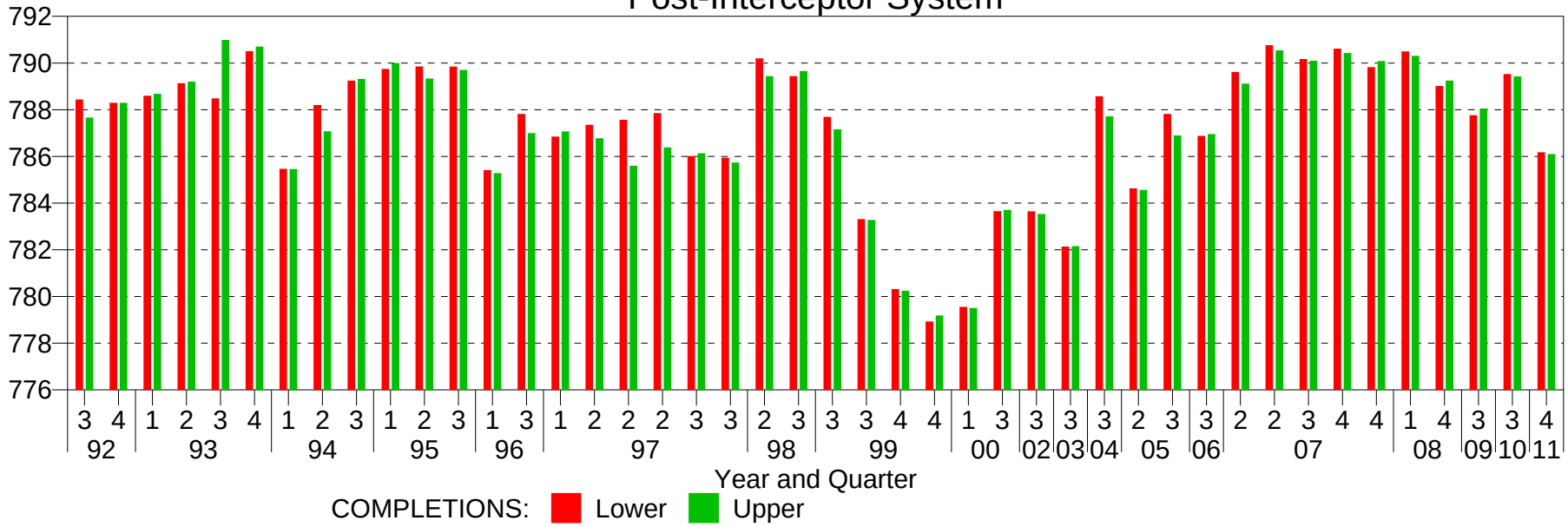

KC94-192 Water-Level Elevations, ft

Pre-Interceptor System

Not Installed

Post-Interceptor System

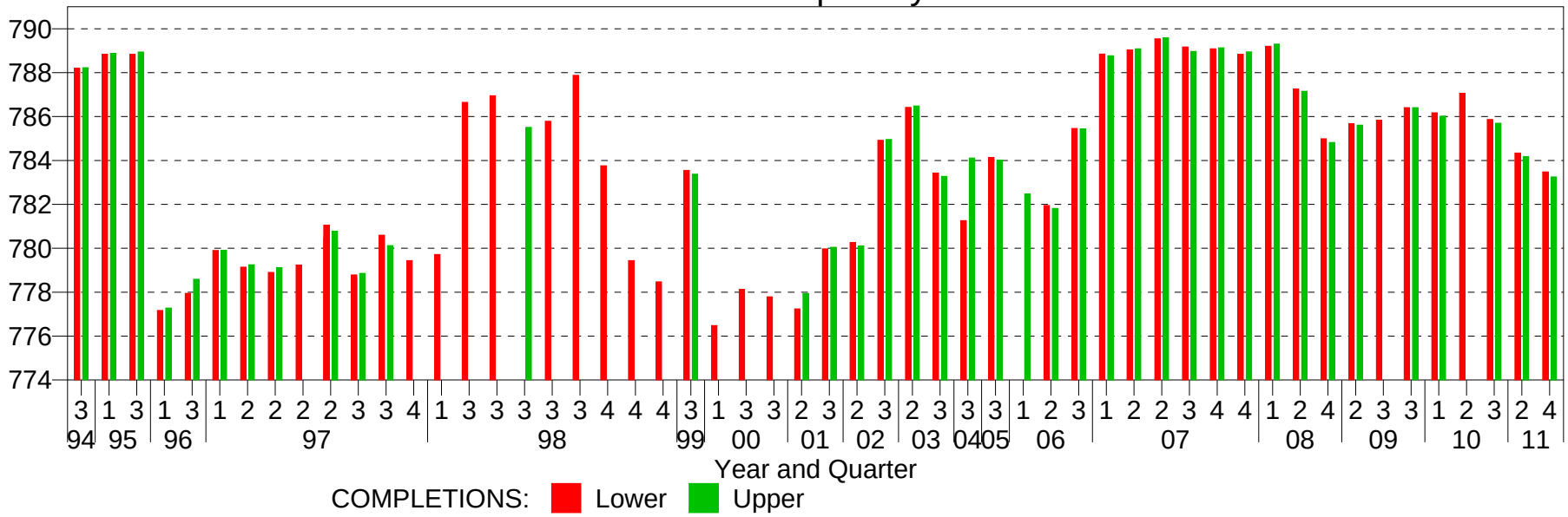

KC94-193 Water-Level Elevations, ft

Pre-Interceptor System

Not Installed

Post-Interceptor System

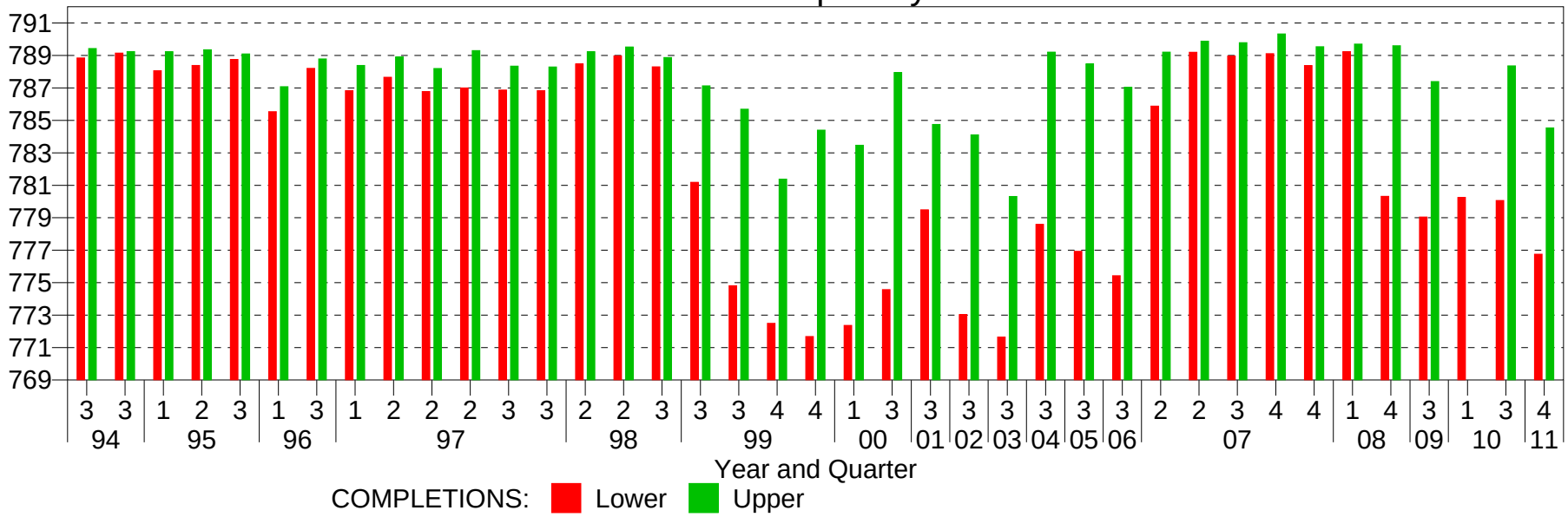

KC94-199 Water-Level Elevations, ft

Pre-Interceptor System

Not Installed

Post-Interceptor System

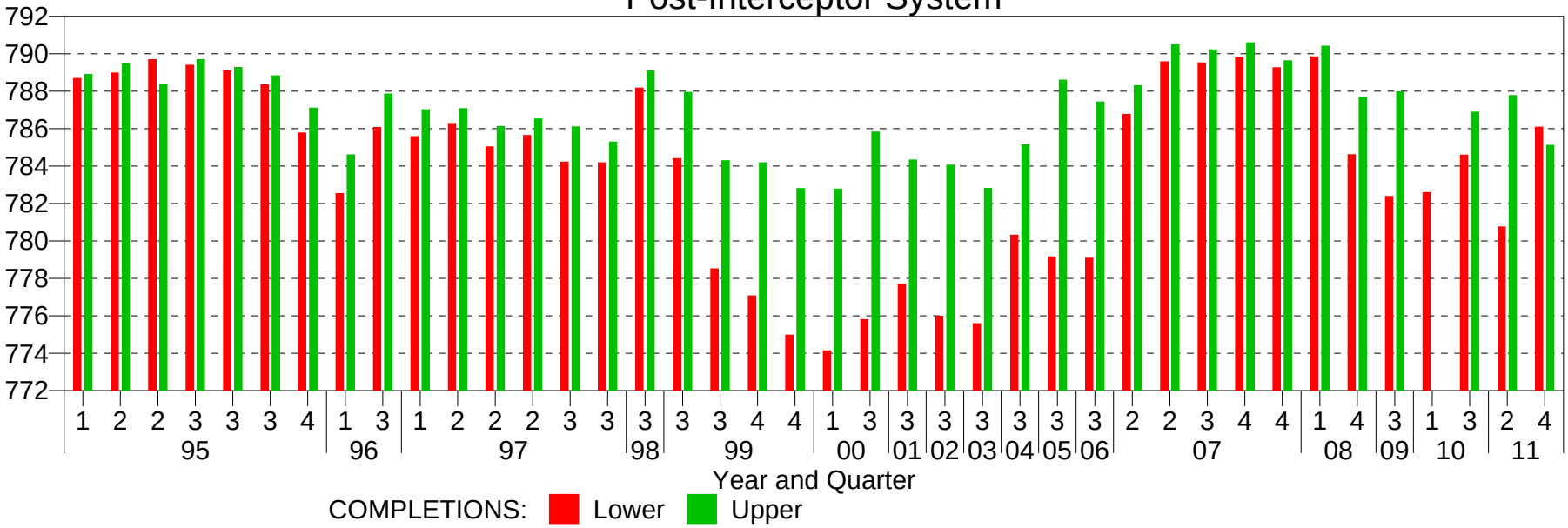

KC84-010 Water-Level Elevations, ft

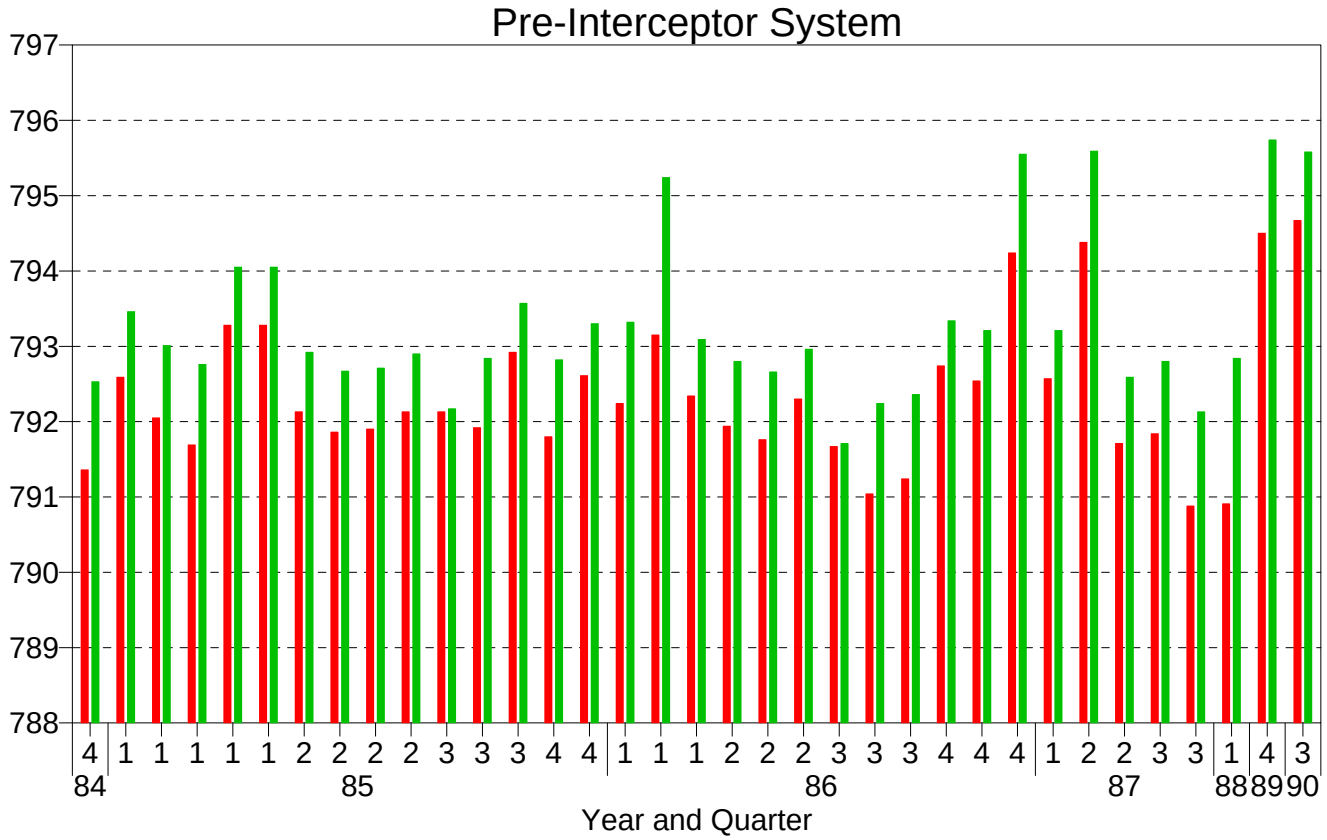

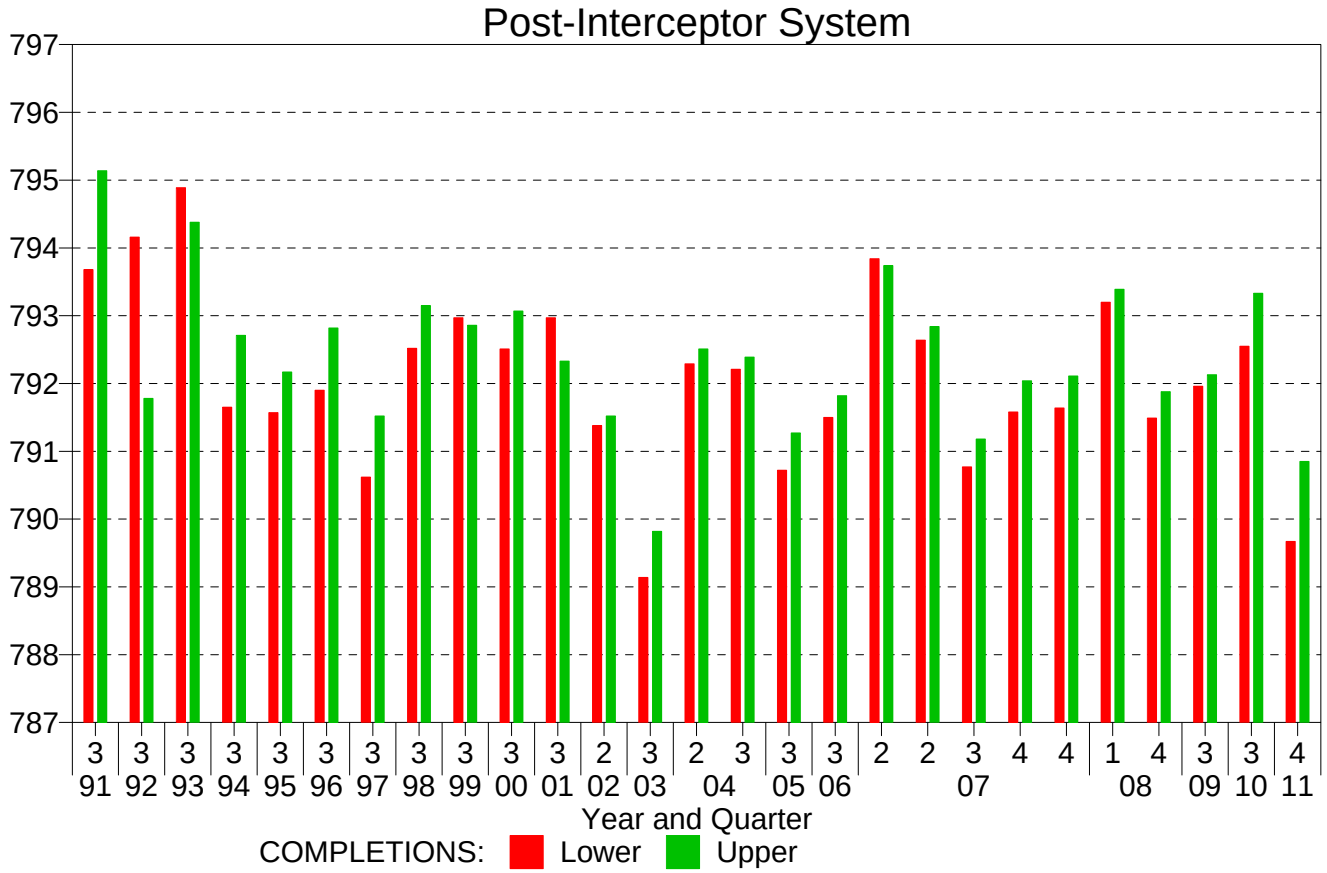

KC87-073 Water-Level Elevations, ft

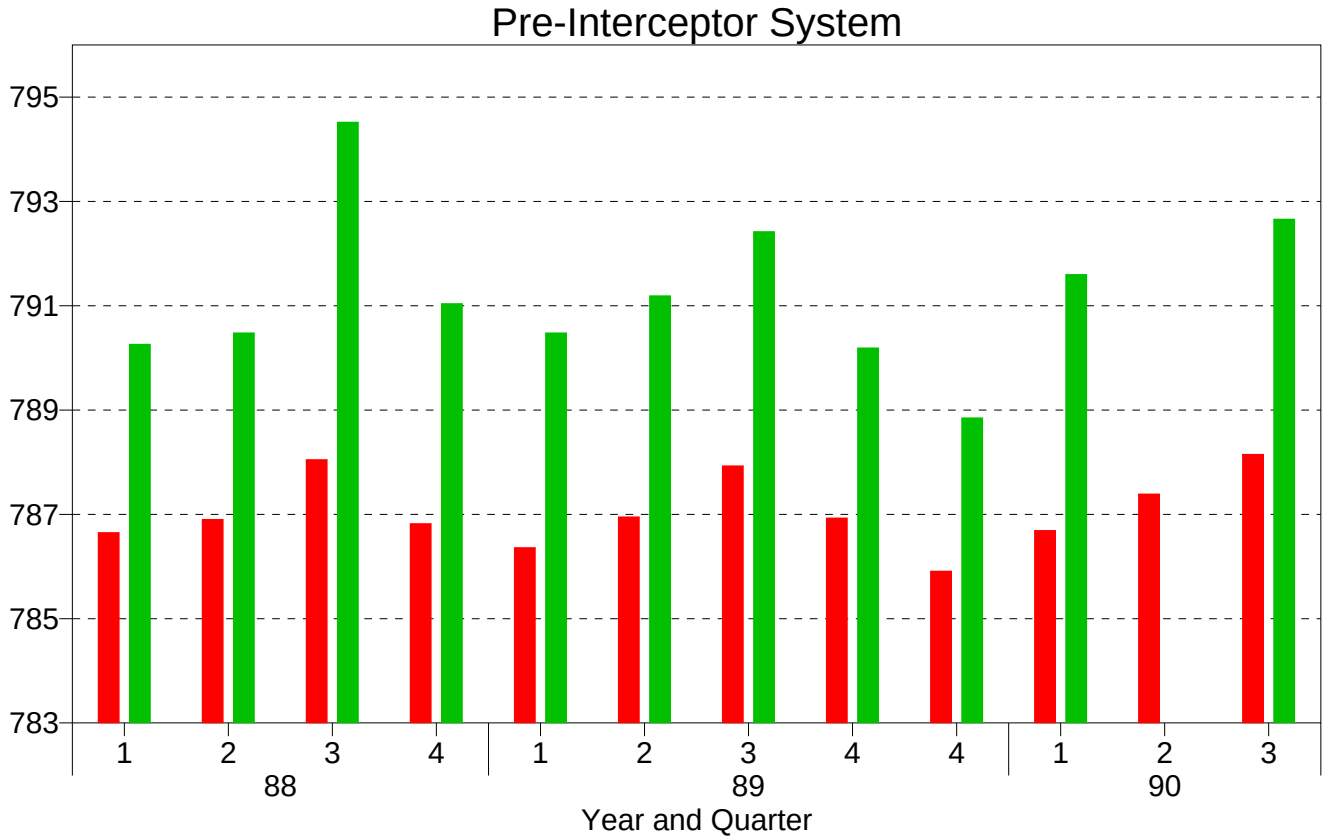

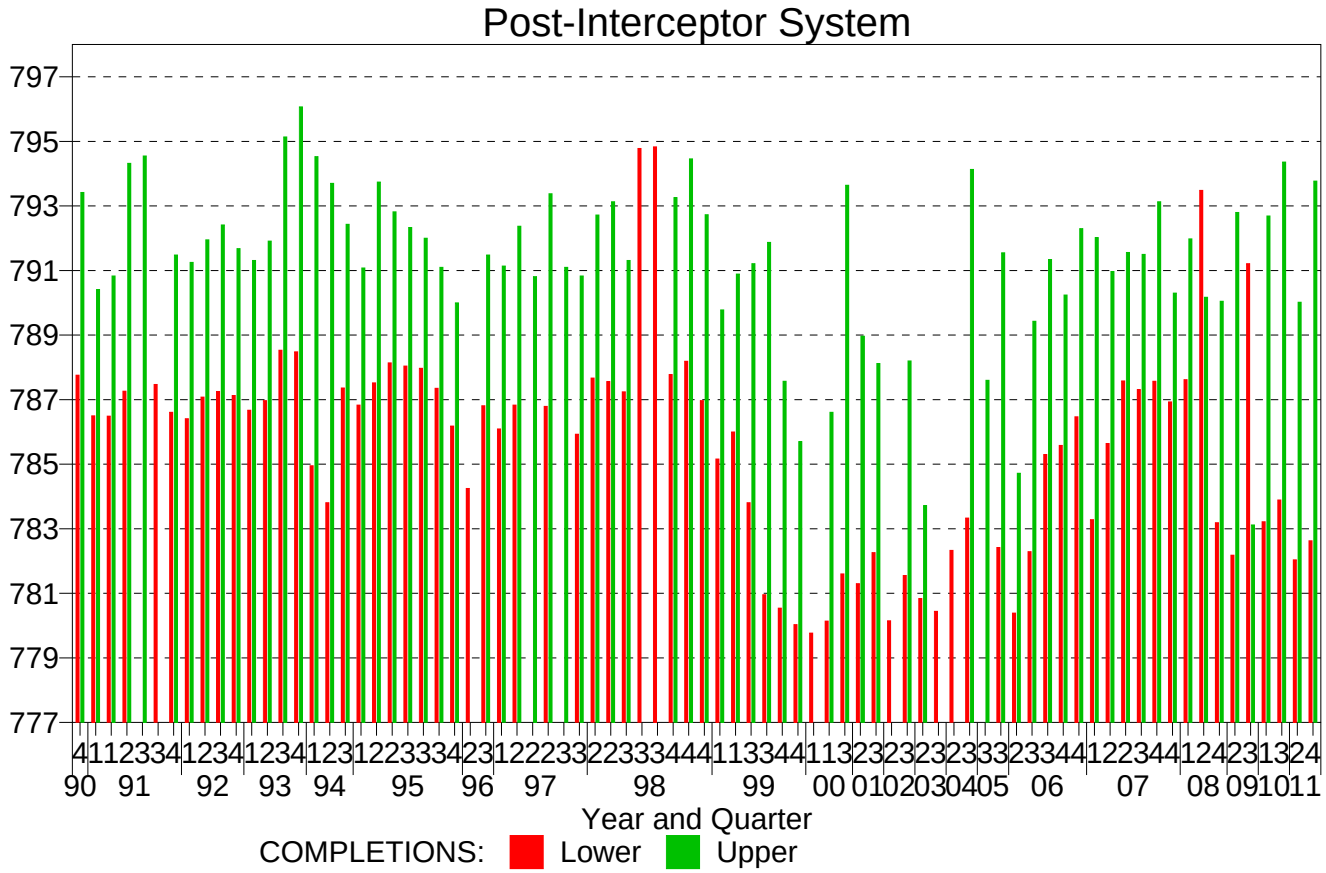

KC87-074 Water-Level Elevations, ft

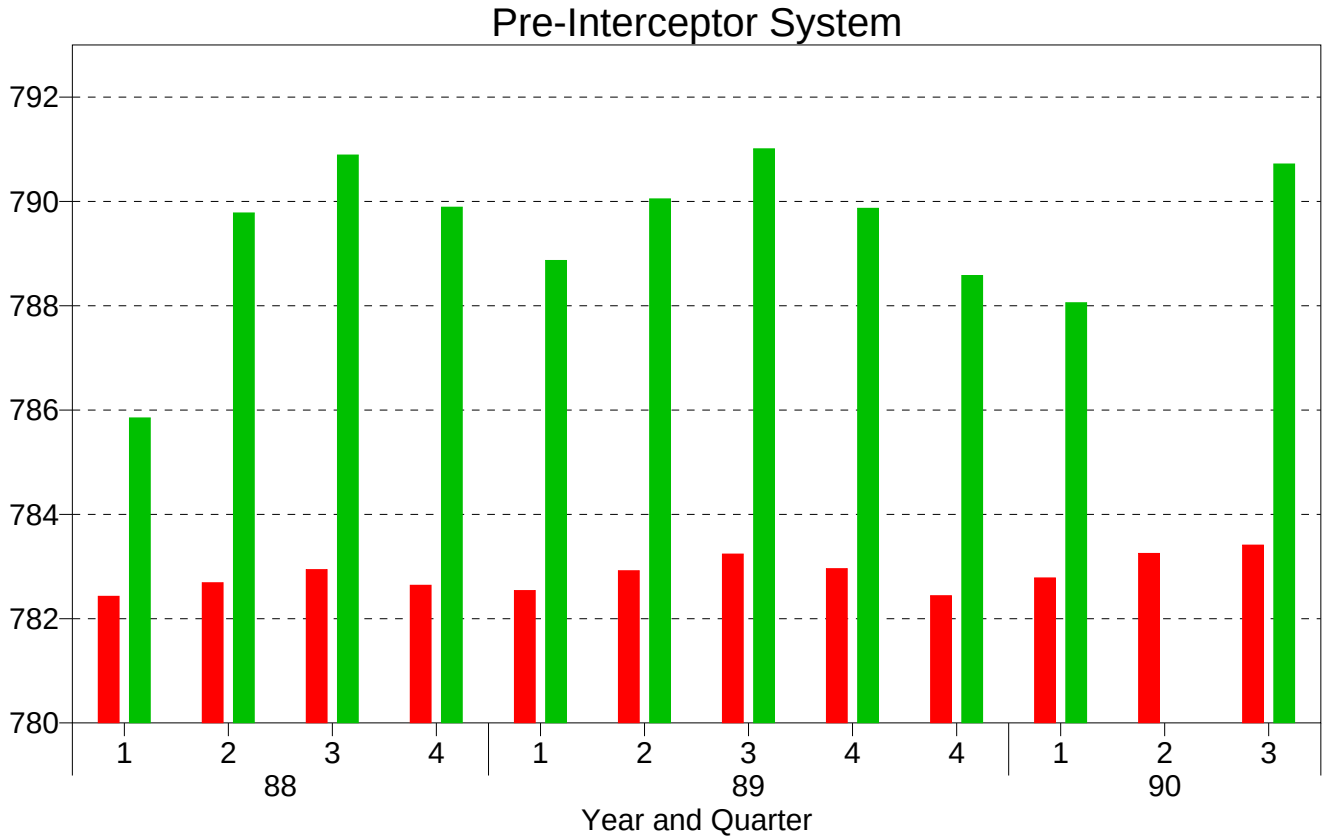

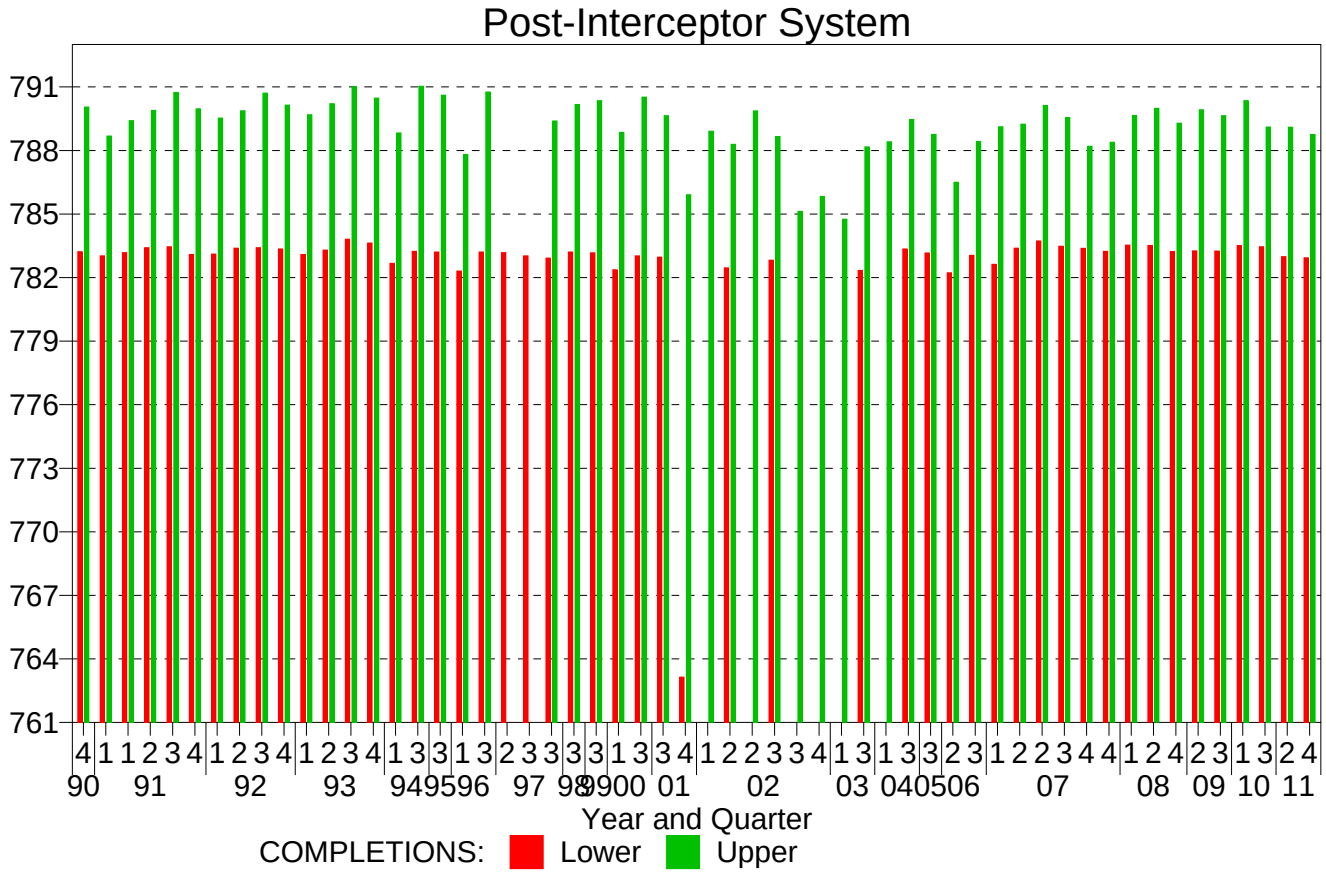

KC89-102 Water-Level Elevations, ft

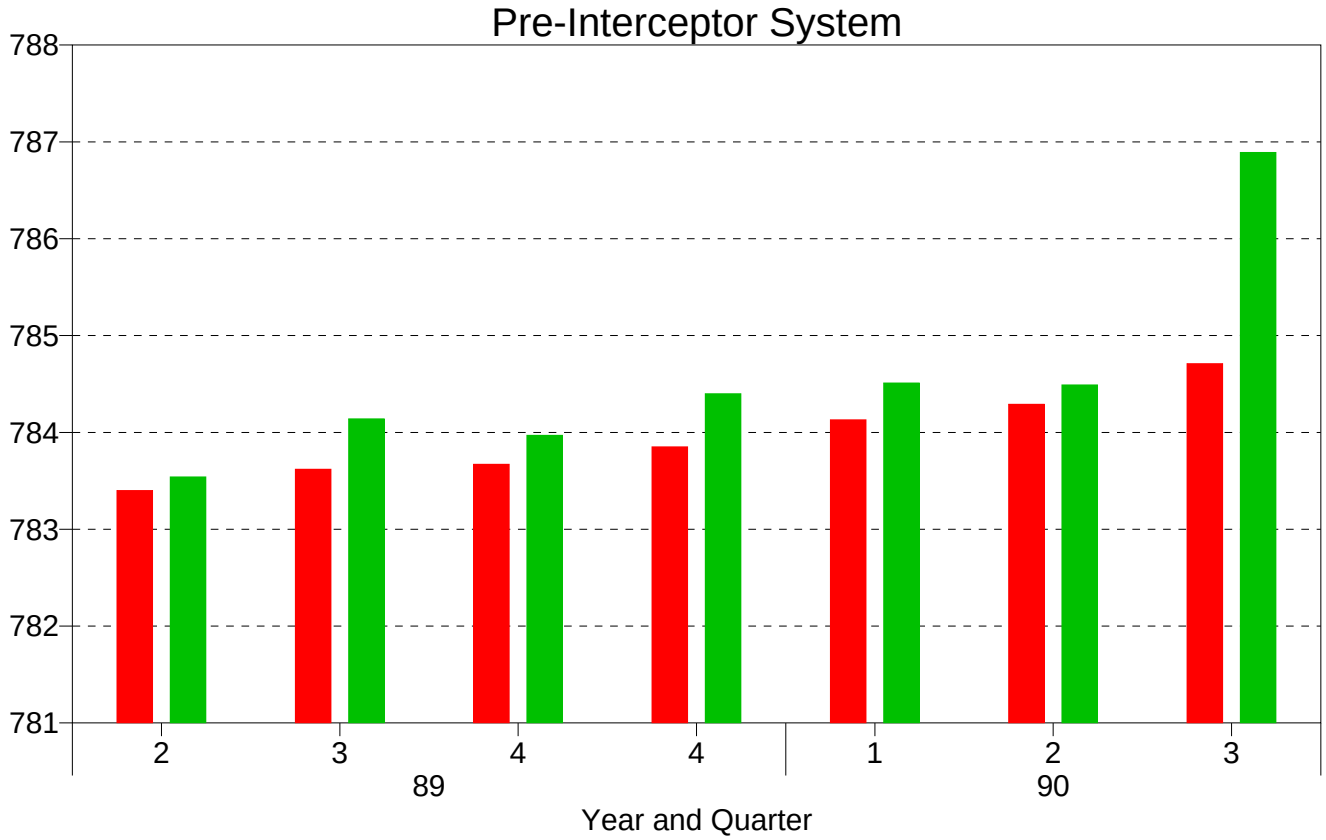

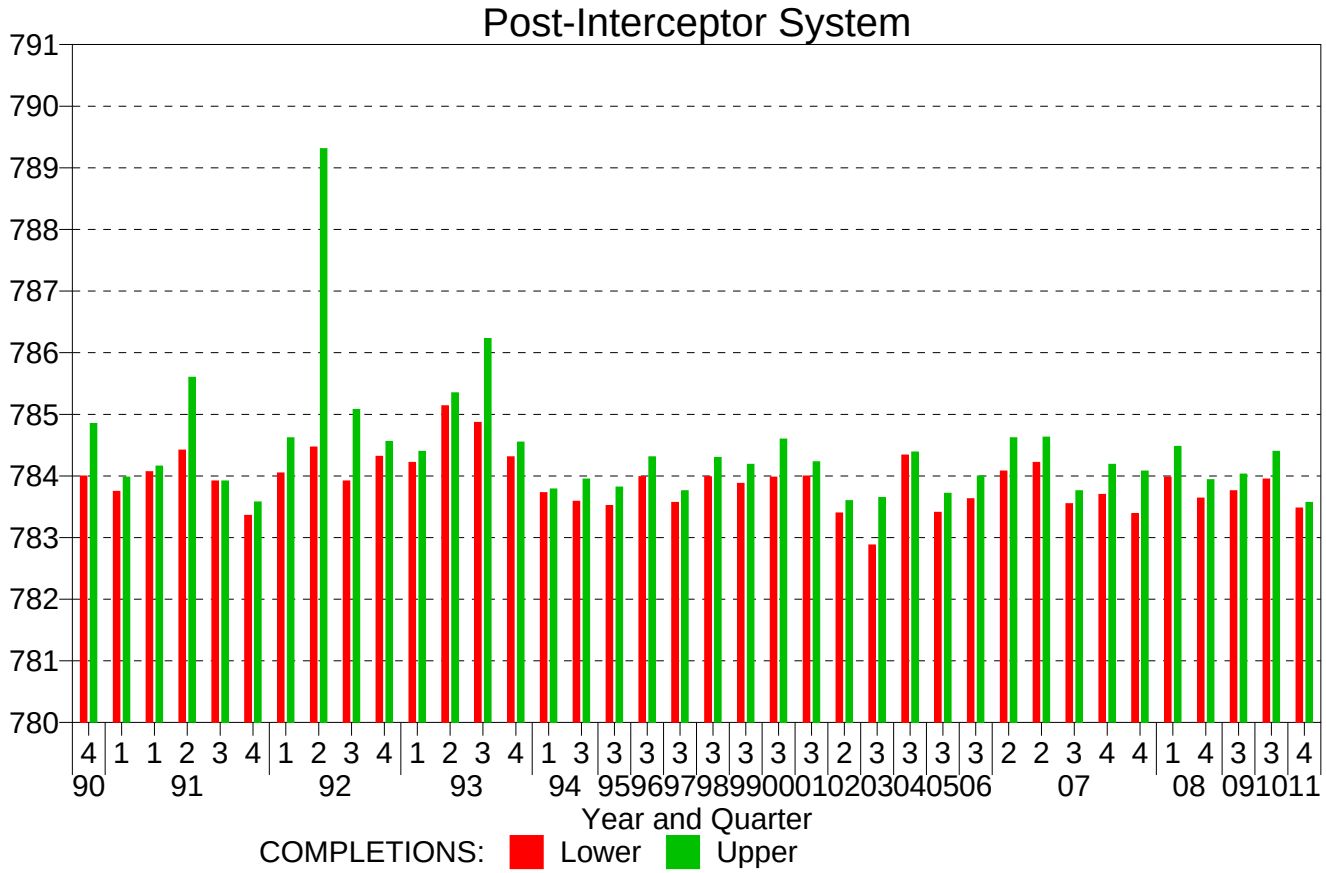

KC91-152 Water-Level Elevations, ft

Pre-Interceptor System

Not Installed

Post-Interceptor System

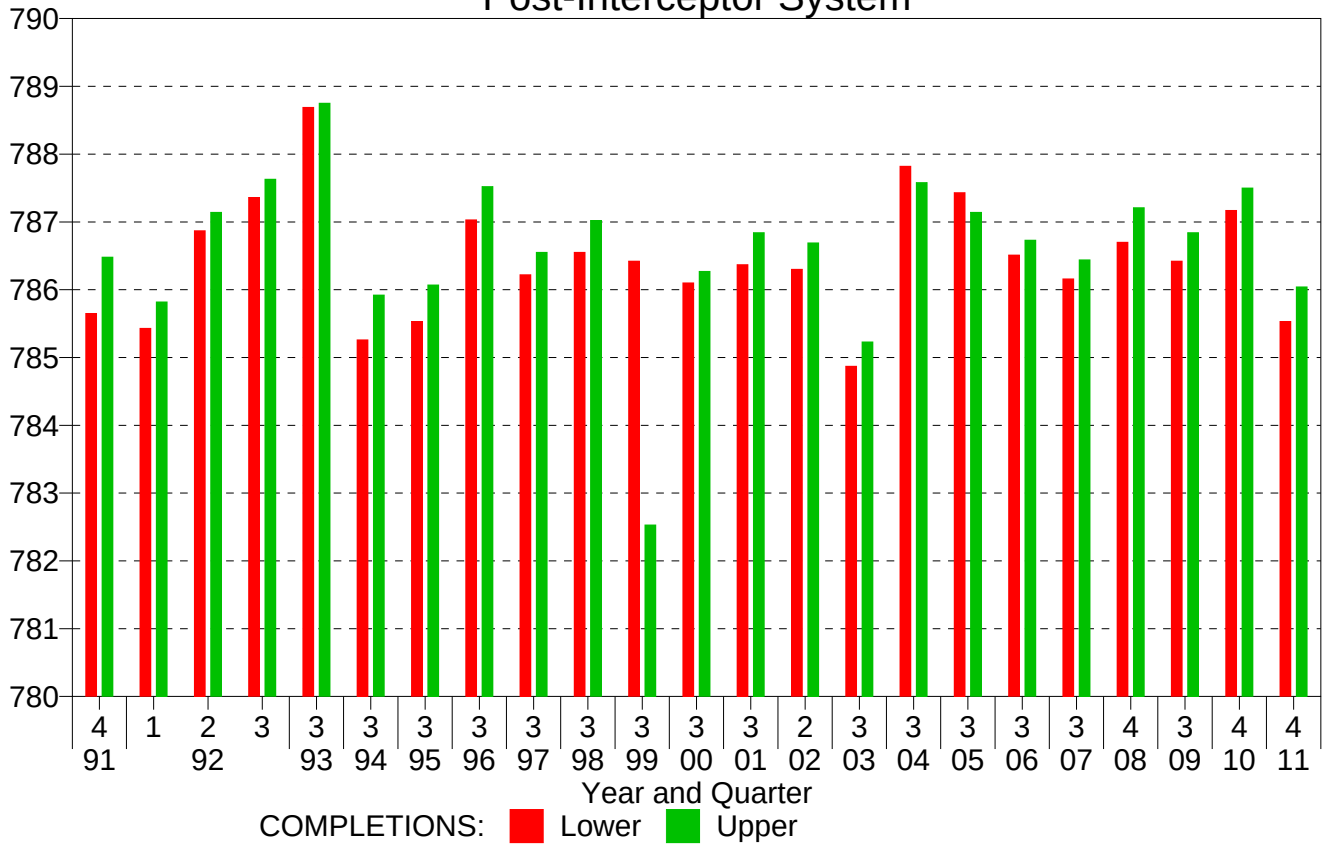

KC91-154 Water-Level Elevations, ft

Pre-Interceptor System

Not Installed

Post-Interceptor System

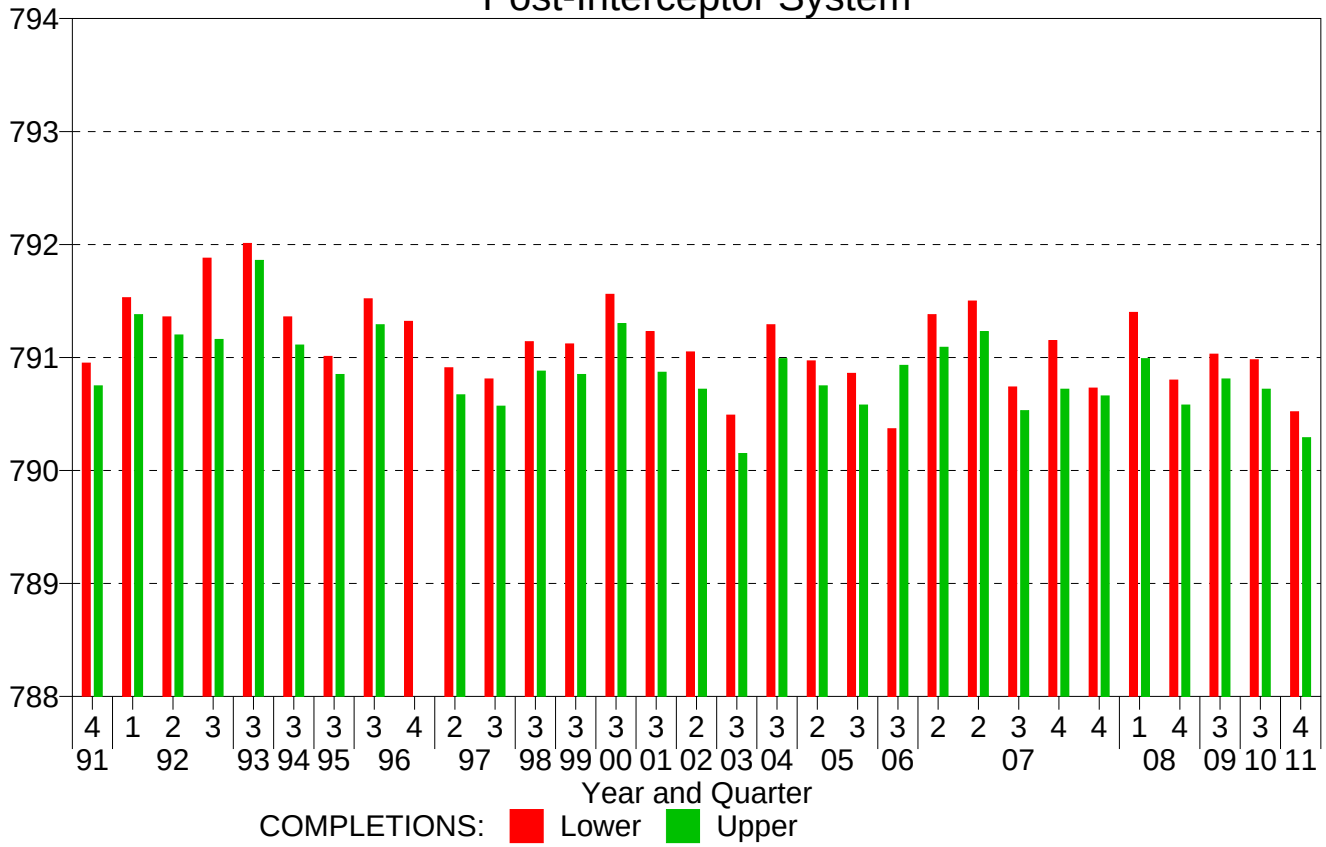

KC91-155 Water-Level Elevations, ft

Pre-Interceptor System

Not Installed

Post-Interceptor System

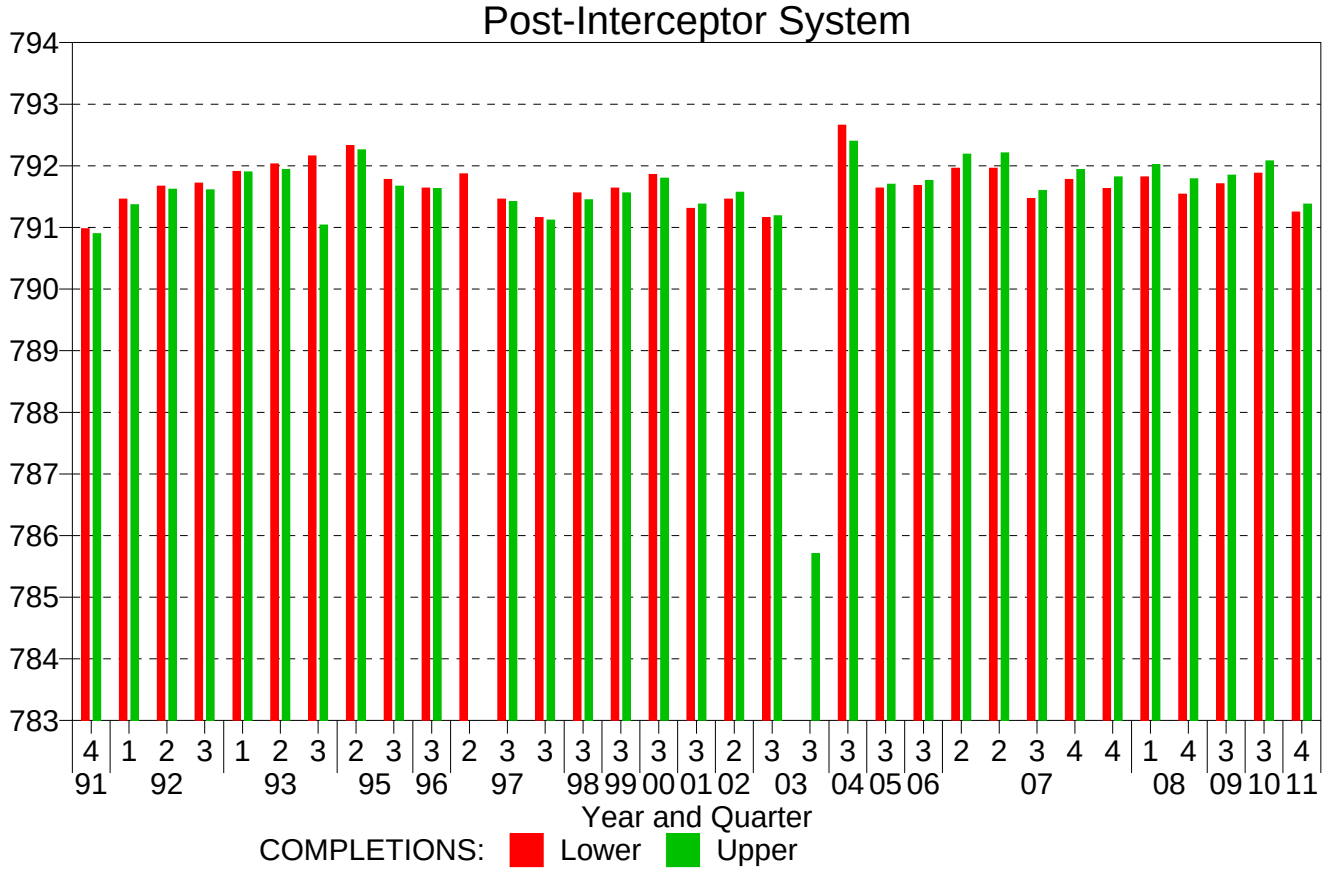

KC91-175 Water-Level Elevations, ft

Pre-Interceptor System

Not Installed

Post-Interceptor System

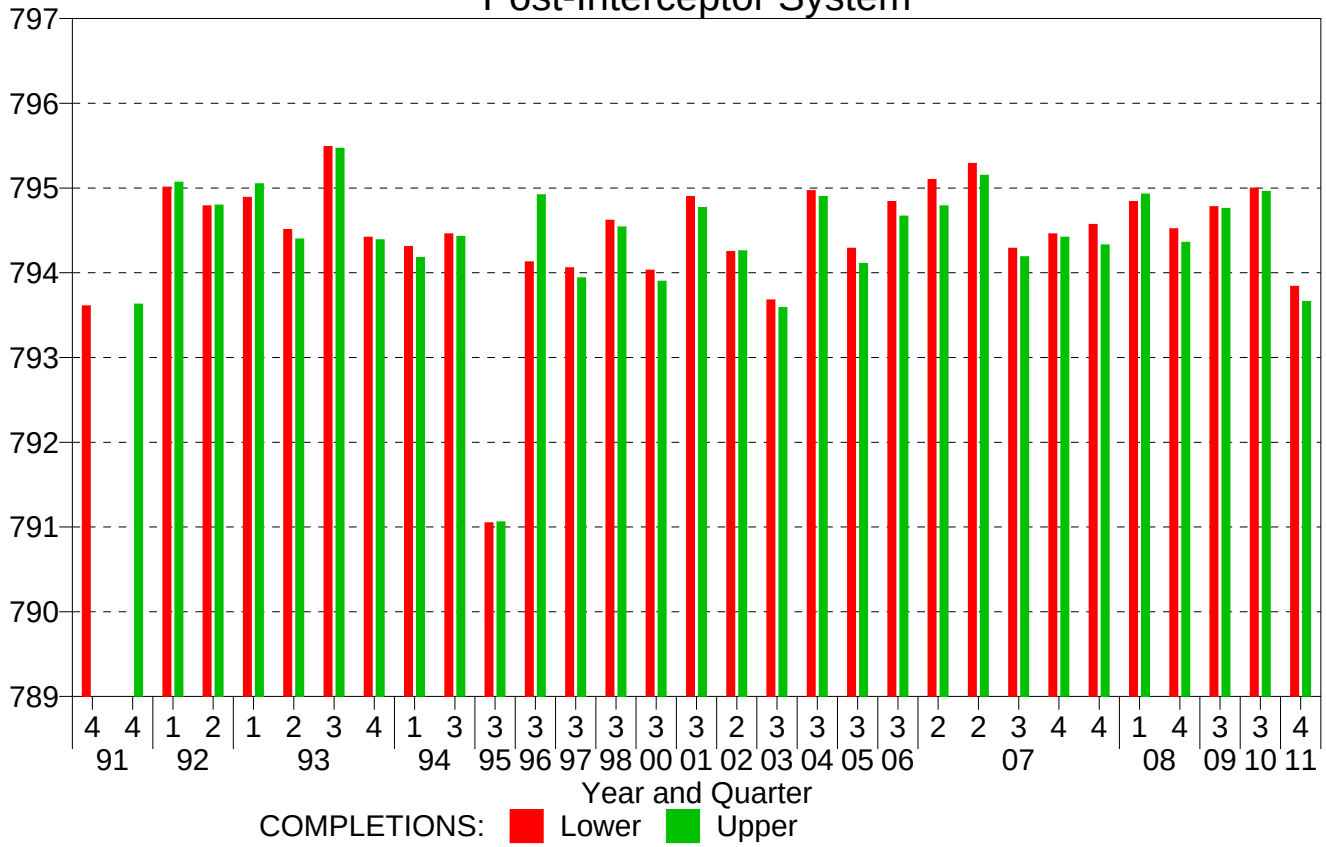

KC92-185 Water-Level Elevations, ft

Pre-Interceptor System

Not Installed

Post-Interceptor System

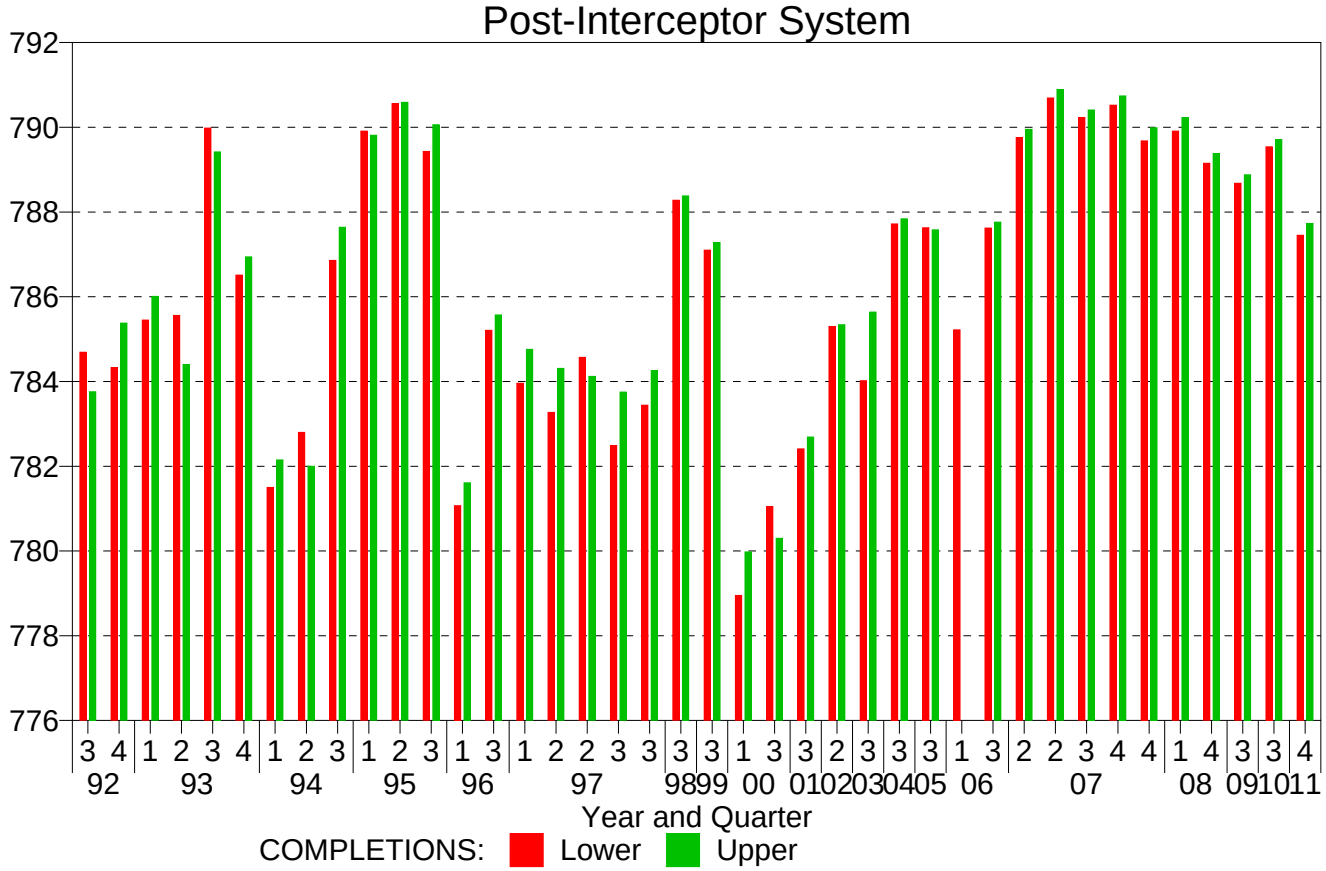

KC95-202 Water-Level Elevations, ft

Pre-Interceptor System



Post-Interceptor System

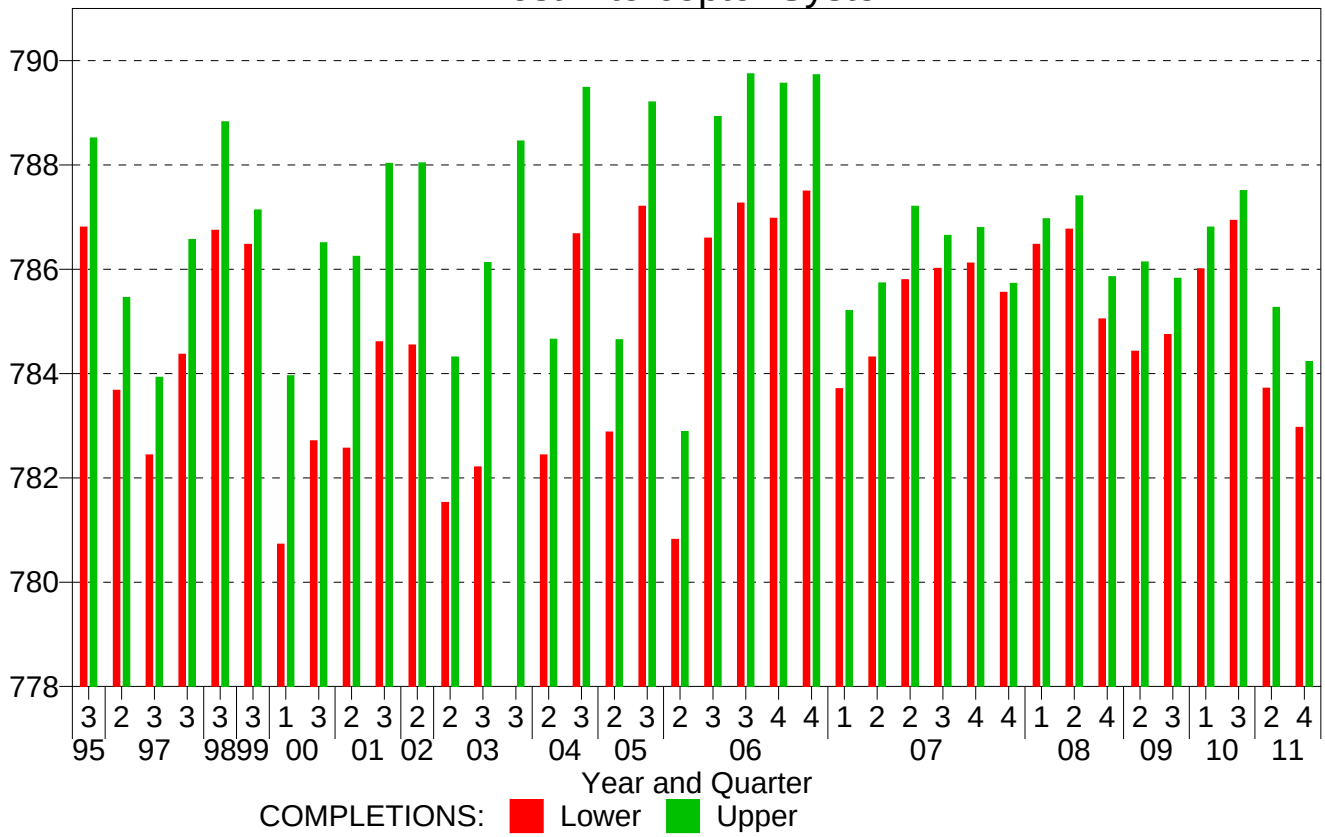

Contaminant Trend Graphs

Indian Creek Groundwater Flow System

GS01-501
Concentrations, ug/L
1000000
100000
10000
1000
100
10
1
ND
11
10
10
11
08
09
10
11
Year and Month
COMPOUNDS:
1,2-DCE
TCE
Chloroethene

GS01-502 Concentrations, ug/L

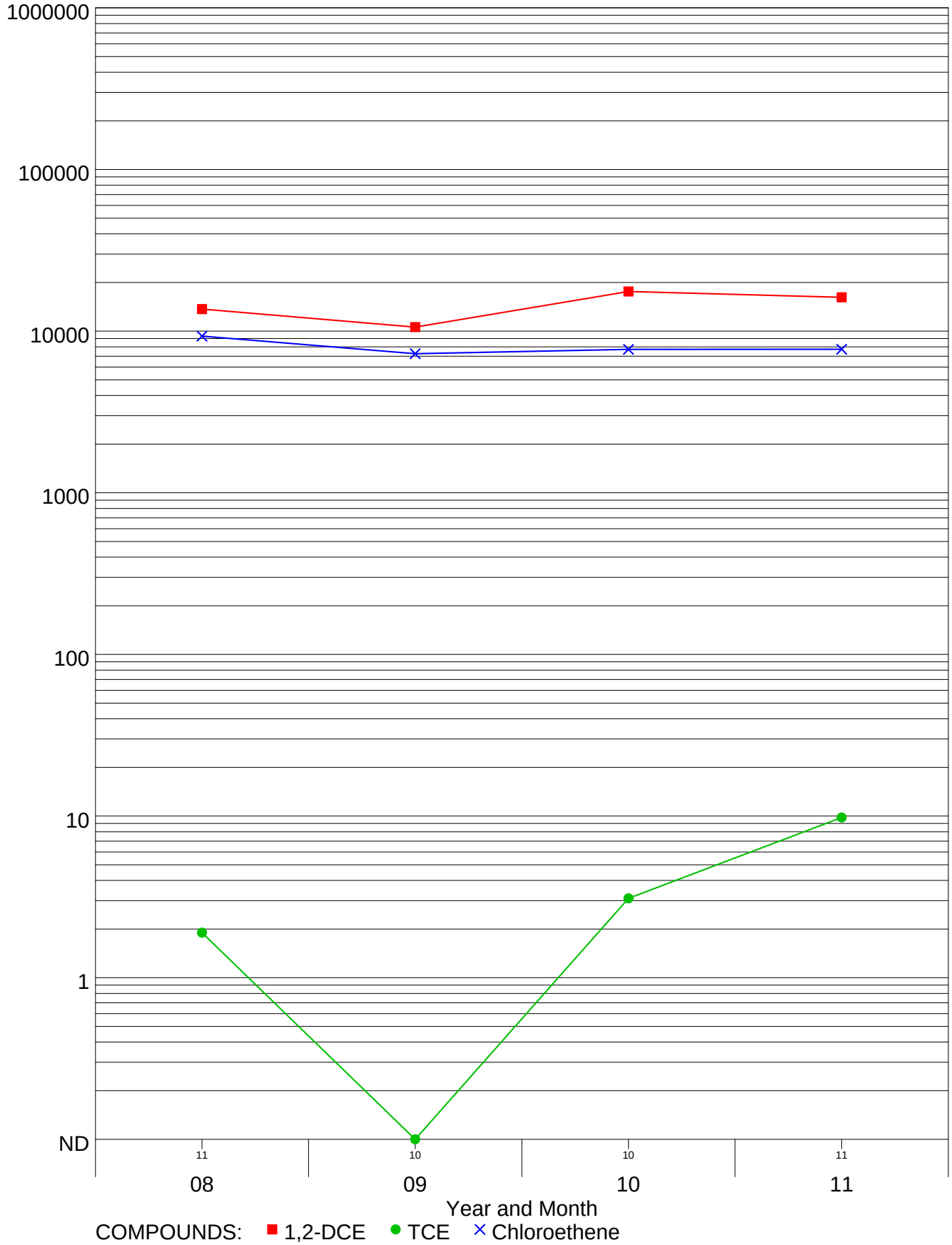

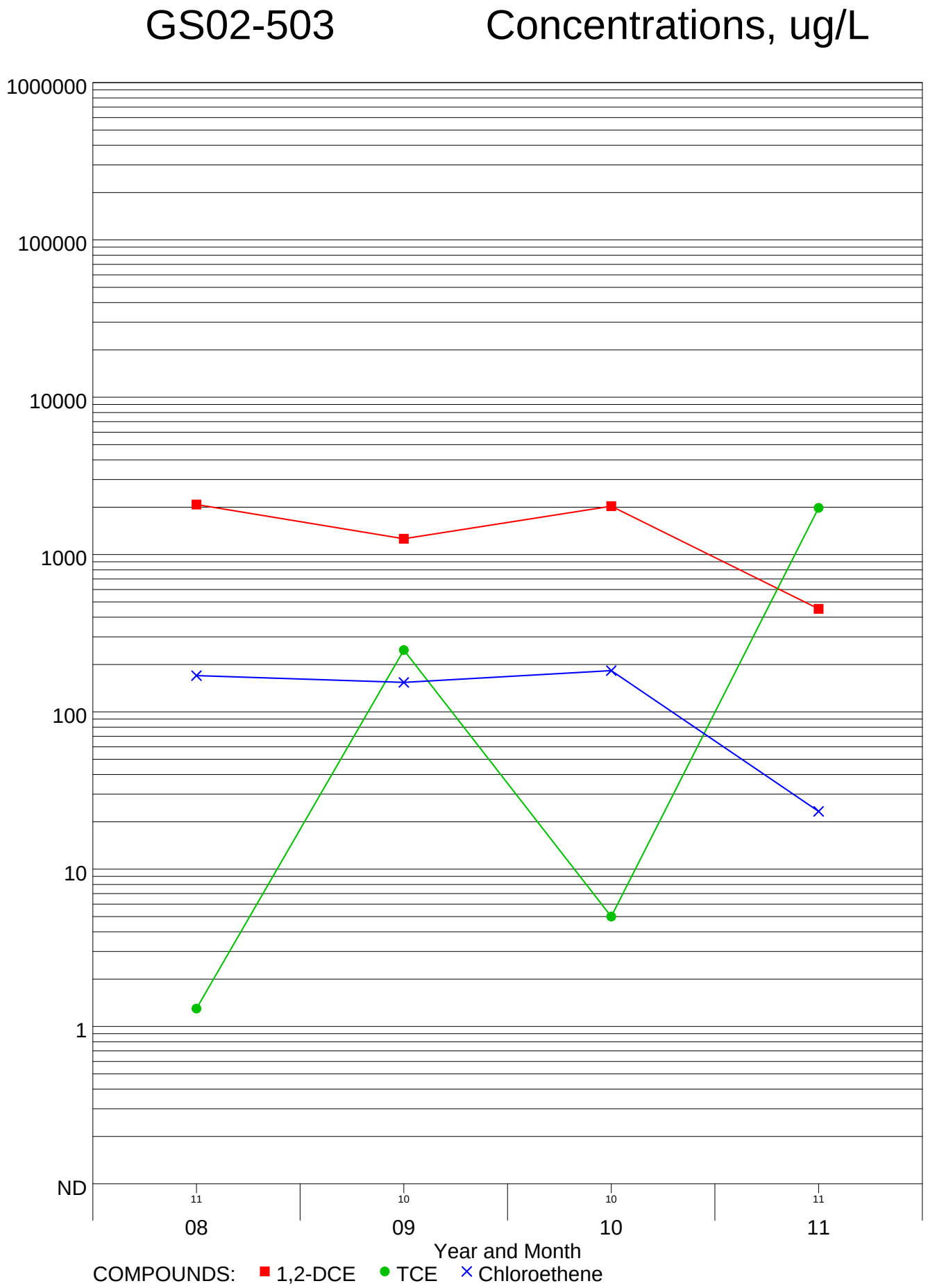
GS02-503
Concentrations, ug/L
1000000
100000
10000
1000
100
10
1
ND
11
10
10
11
08
09
10
11
Year and Month
COMPOUNDS:
1,2-DCE
TCE
Chloroethene

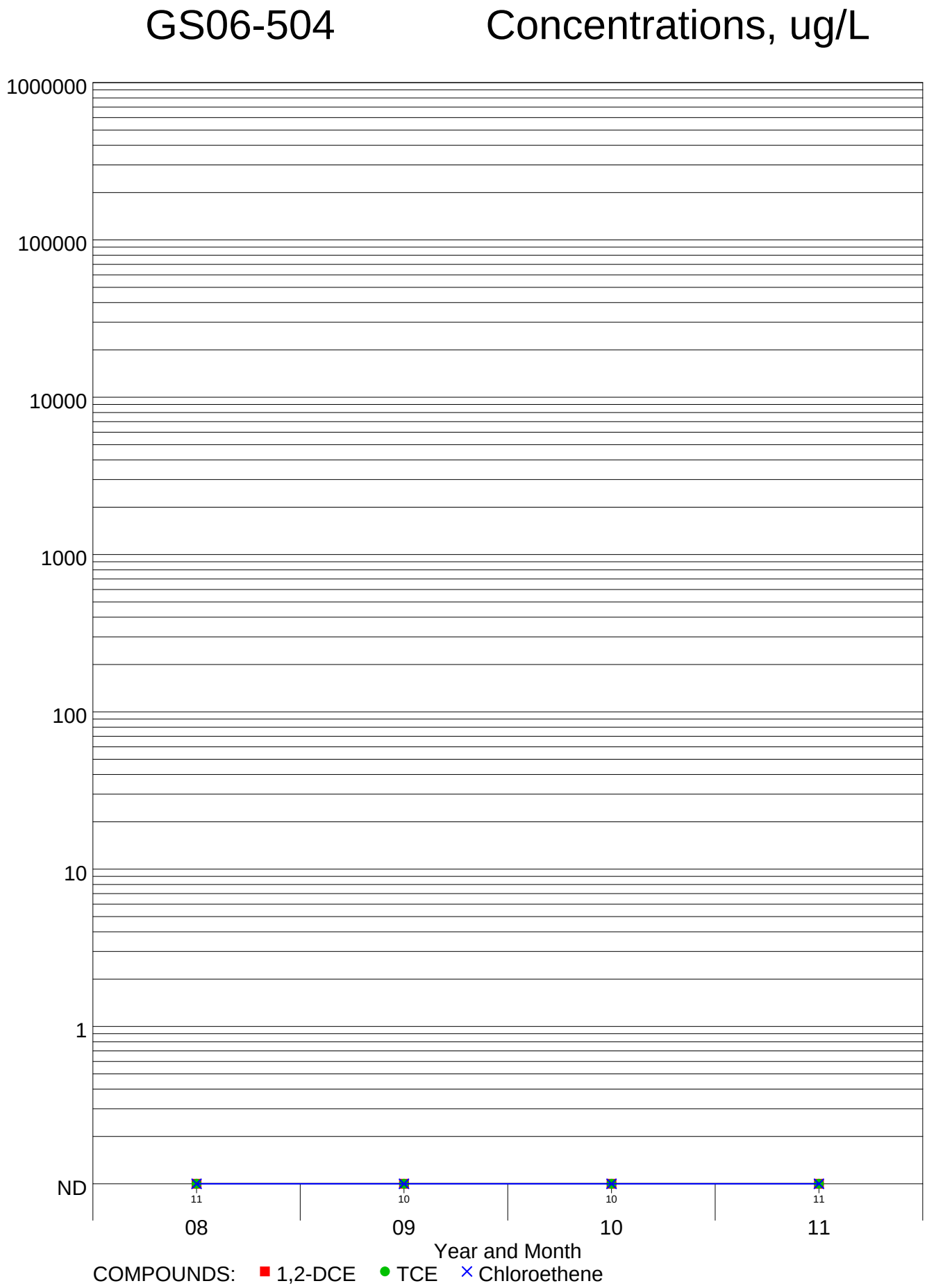
GS06-504
Concentrations, ug/L
1000000
100000
10000
1000
100
10
1
ND
11
10
10
11
08
09
10
11
Year and Month
COMPOUNDS:
1,2-DCE
TCE
Chloroethene

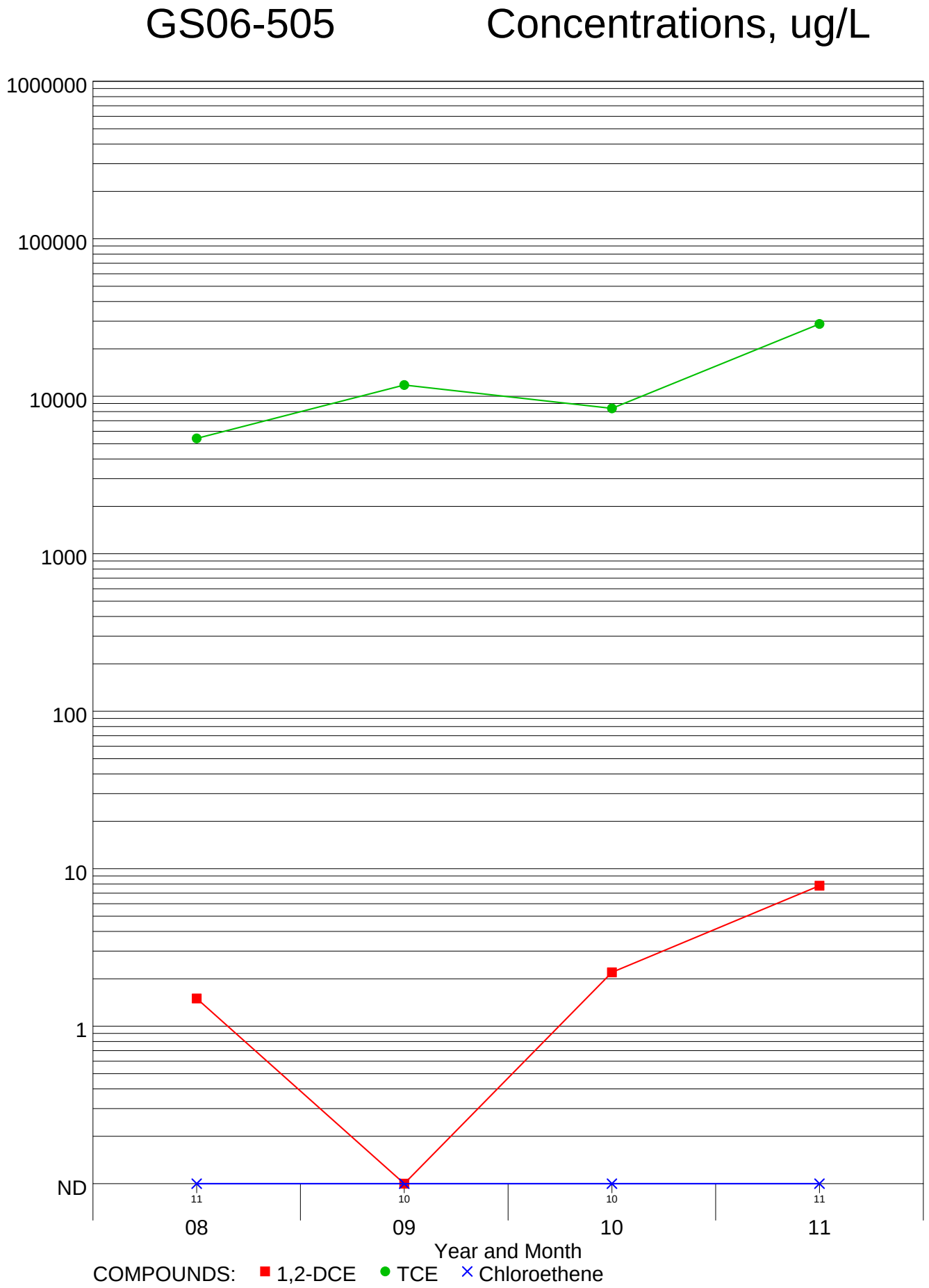
GS06-505
Concentrations, ug/L
1000000
100000
10000
1000
100
10
1
ND
11
10
10
11
08
09
10
11
Year and Month
COMPOUNDS:
1,2-DCE
TCE
Chloroethene

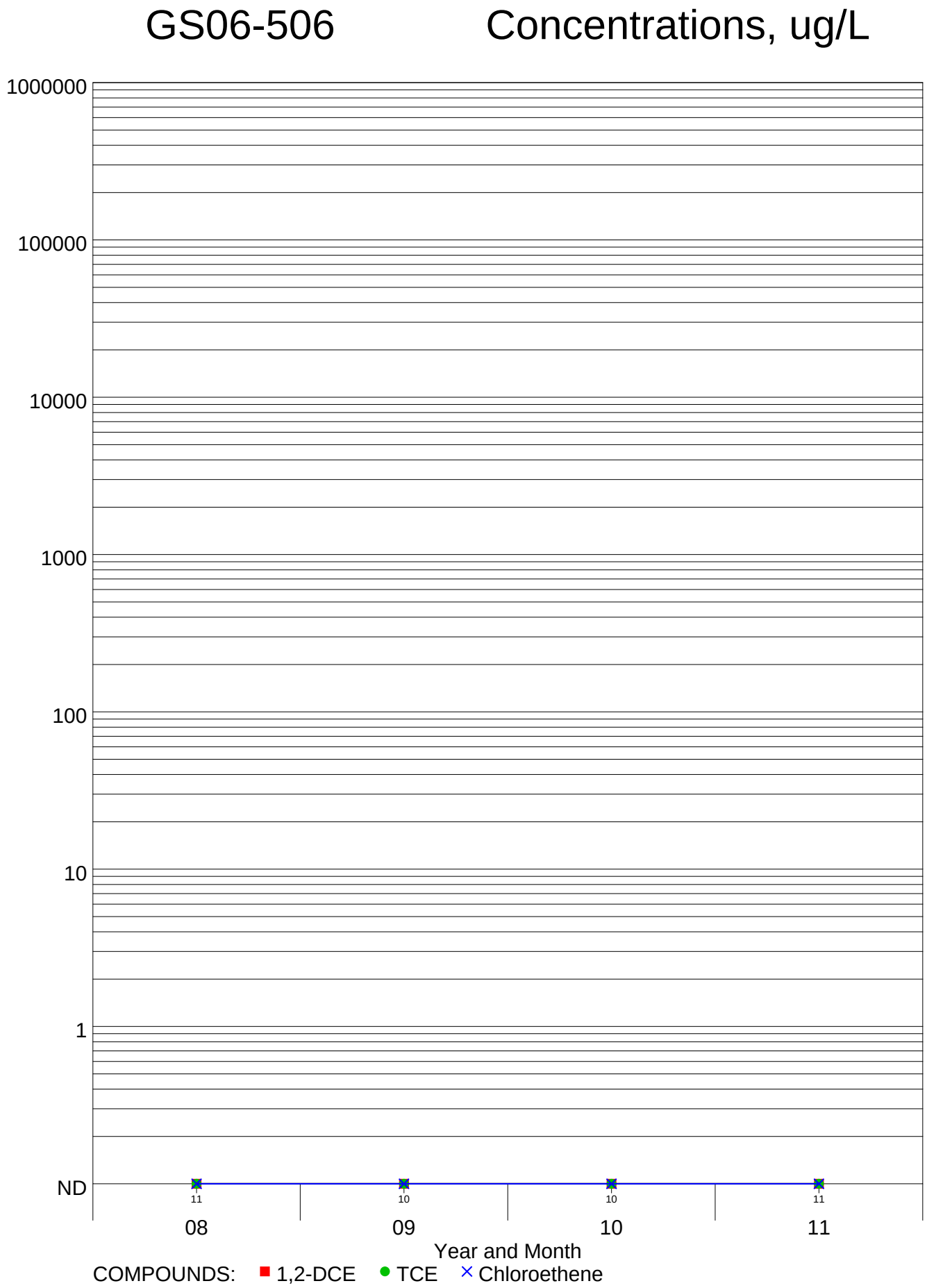
GS06-506
Concentrations, ug/L
1000000
100000
10000
1000
100
10
1
ND
11
10
10
11
08
09
10
11
Year and Month
COMPOUNDS:
1,2-DCE
TCE
Chloroethene

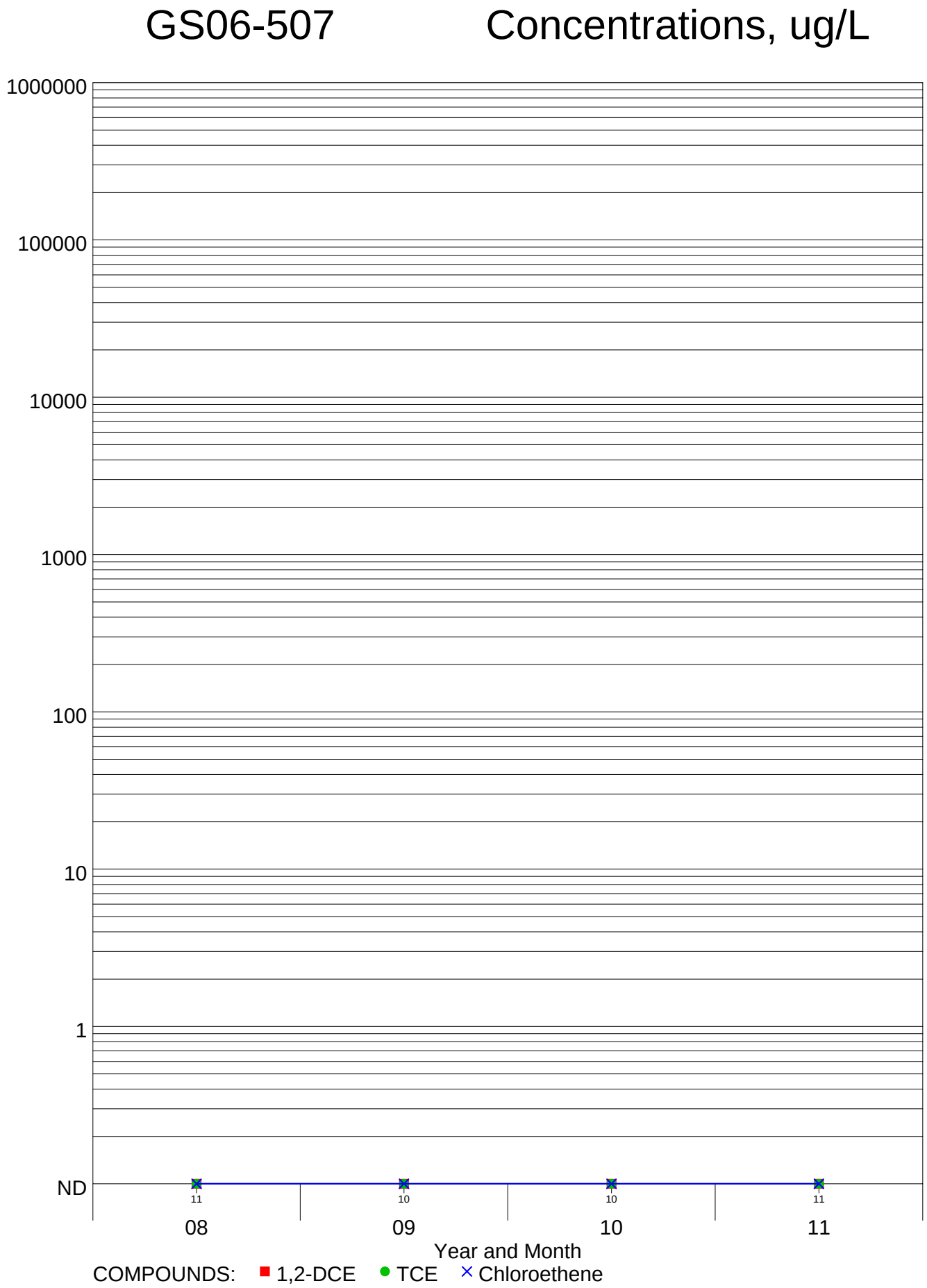
GS06-507
Concentrations, ug/L
1000000
100000
10000
1000
100
10
1
ND
11
10
10
11
08
09
10
11
Year and Month
COMPOUNDS:
1,2-DCE
TCE
Chloroethene

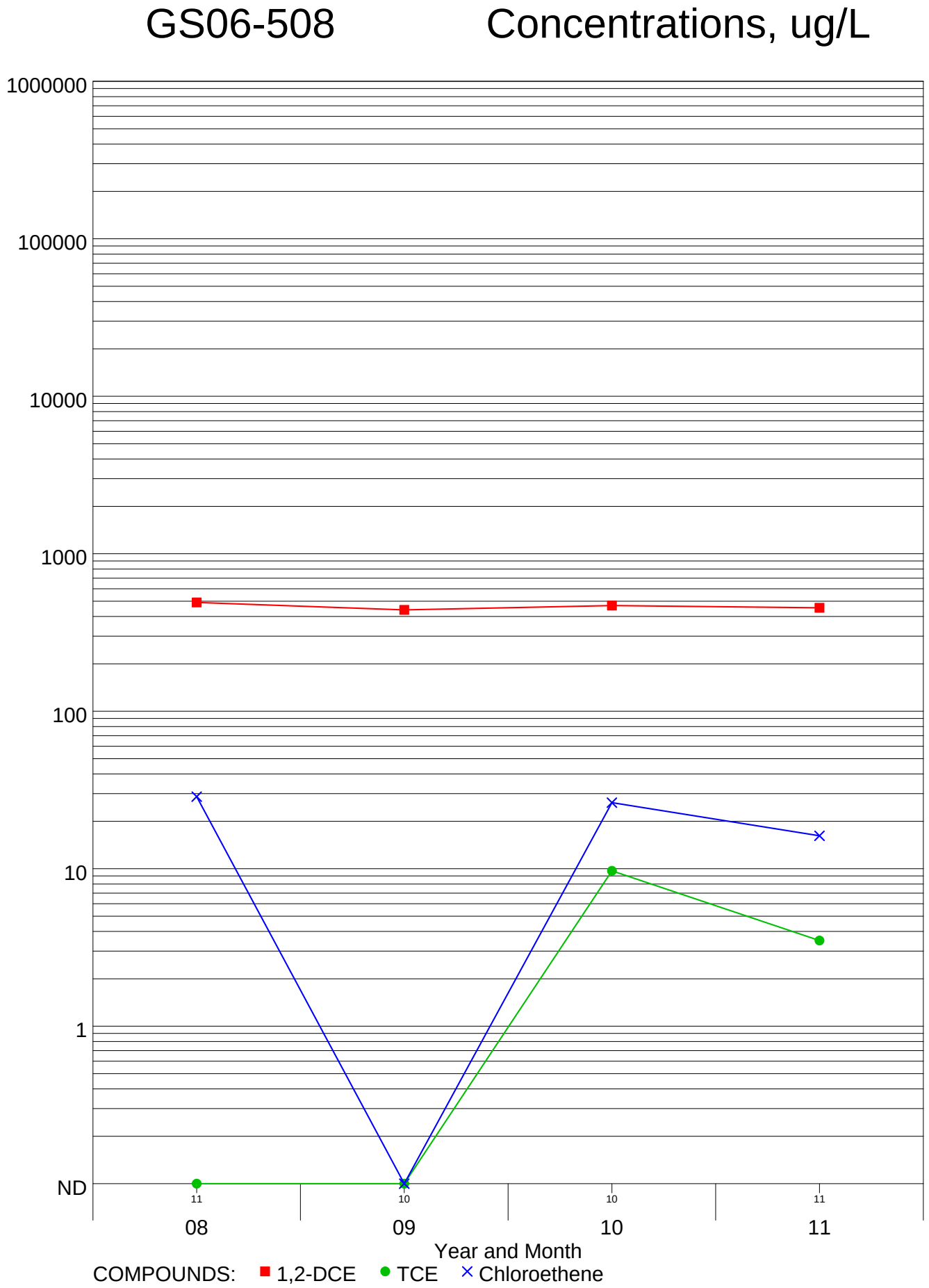
GS06-508
Concentrations, ug/L
1000000
100000
10000
1000
100
10
1
ND
11
10
10
11
08
09
10
11
Year and Month
COMPOUNDS:
1,2-DCE
TCE
Chloroethene

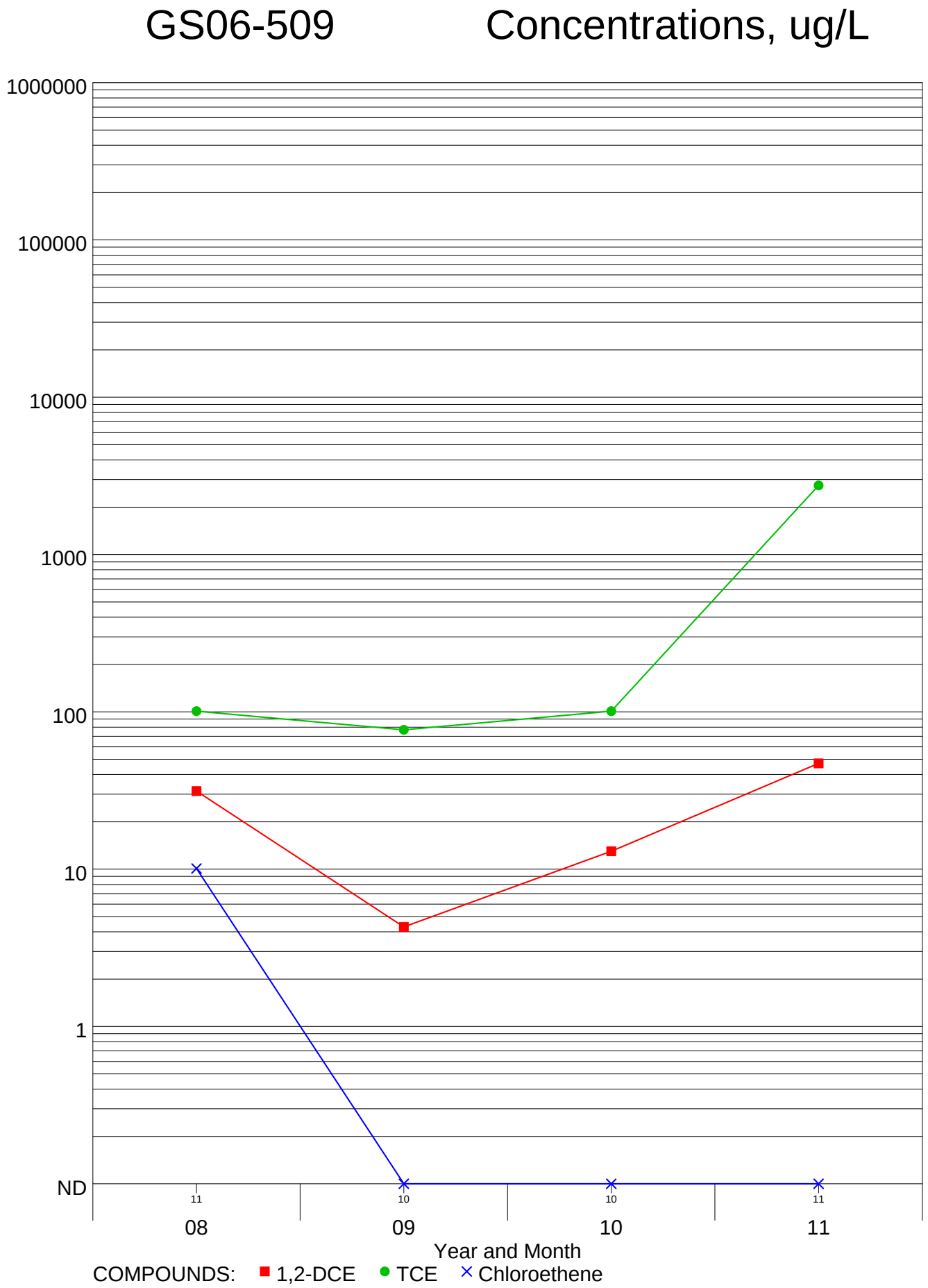
GS06-509
Concentrations, ug/L
1000000
100000
10000
1000
100
10
1
ND
11
10
10
11
08
09
10
11
Year and Month
COMPOUNDS:
1,2-DCE
TCE
Chloroethene

KC01-271 Concentrations, ug/L

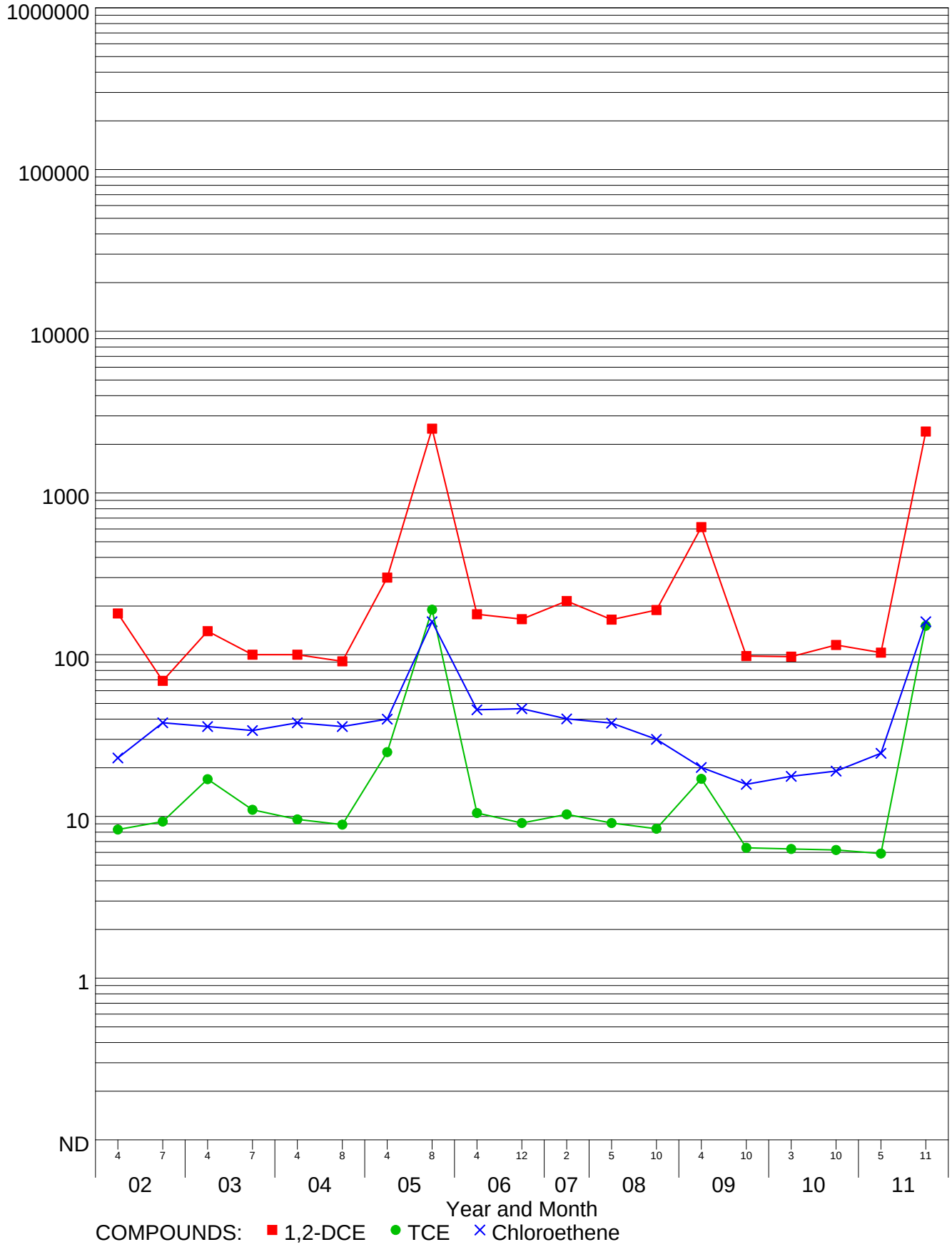

KC01-276 Concentrations, ug/L

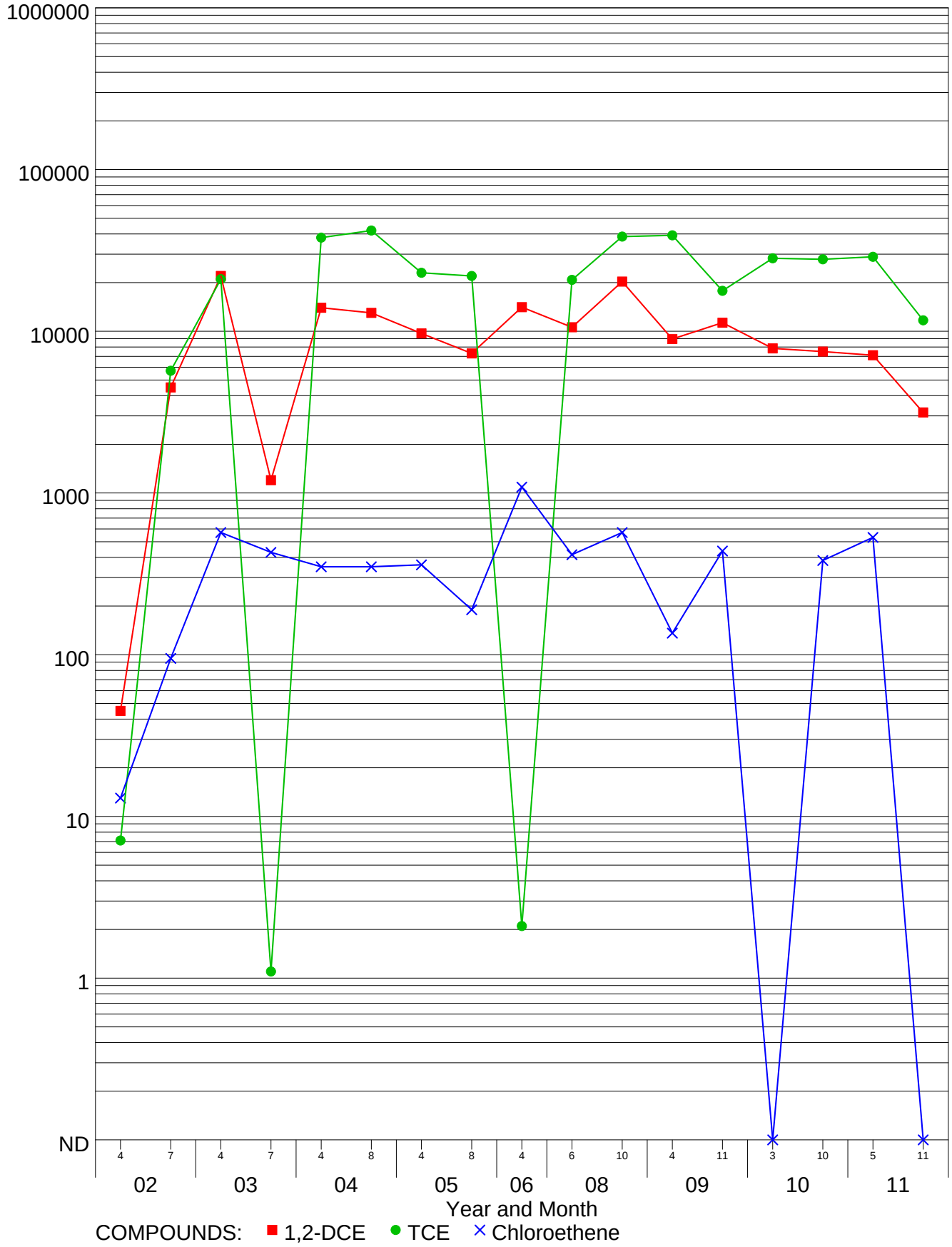

KC84-006 (L) Concentrations, ug/L

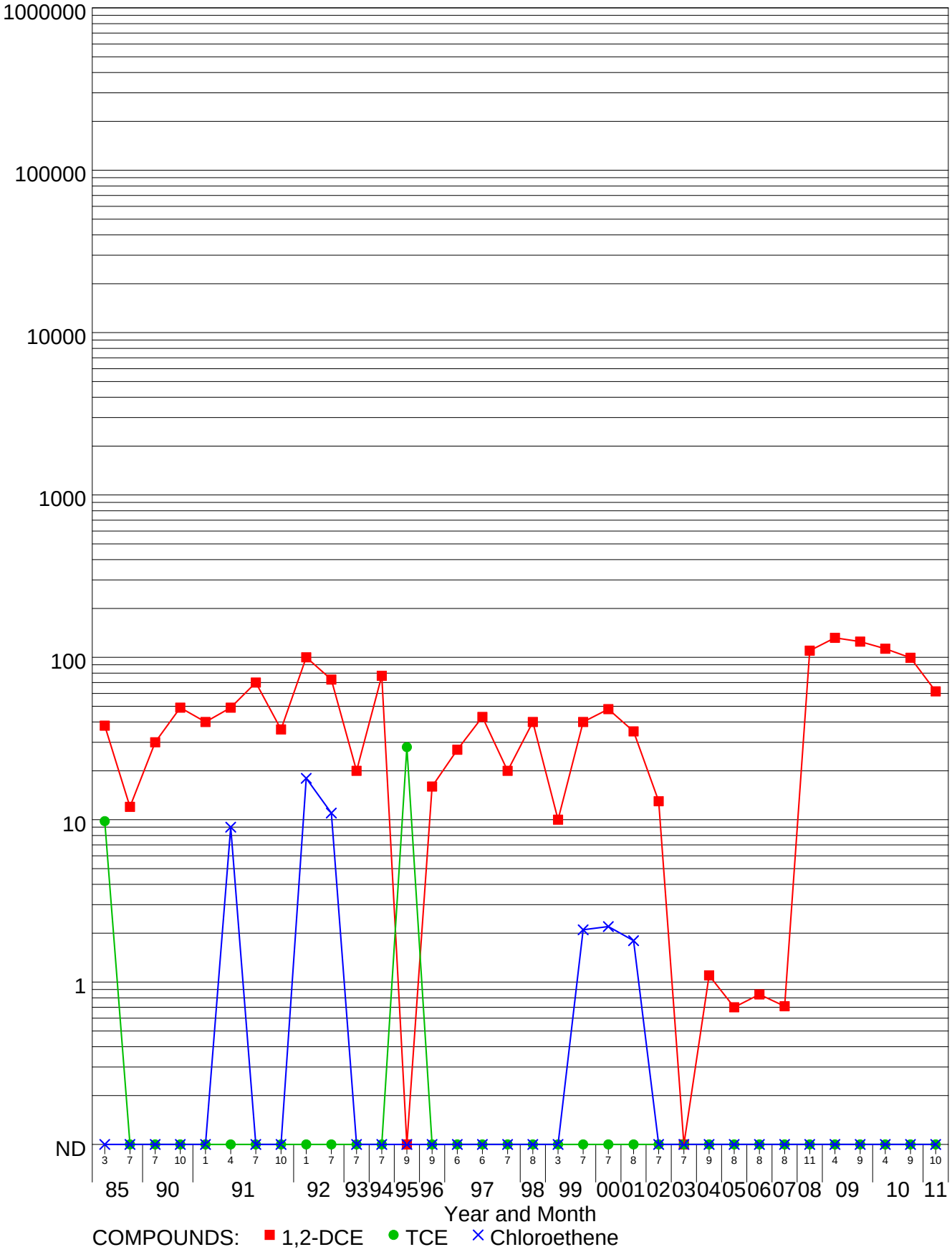

KC84-006 (U) Concentrations, ug/L

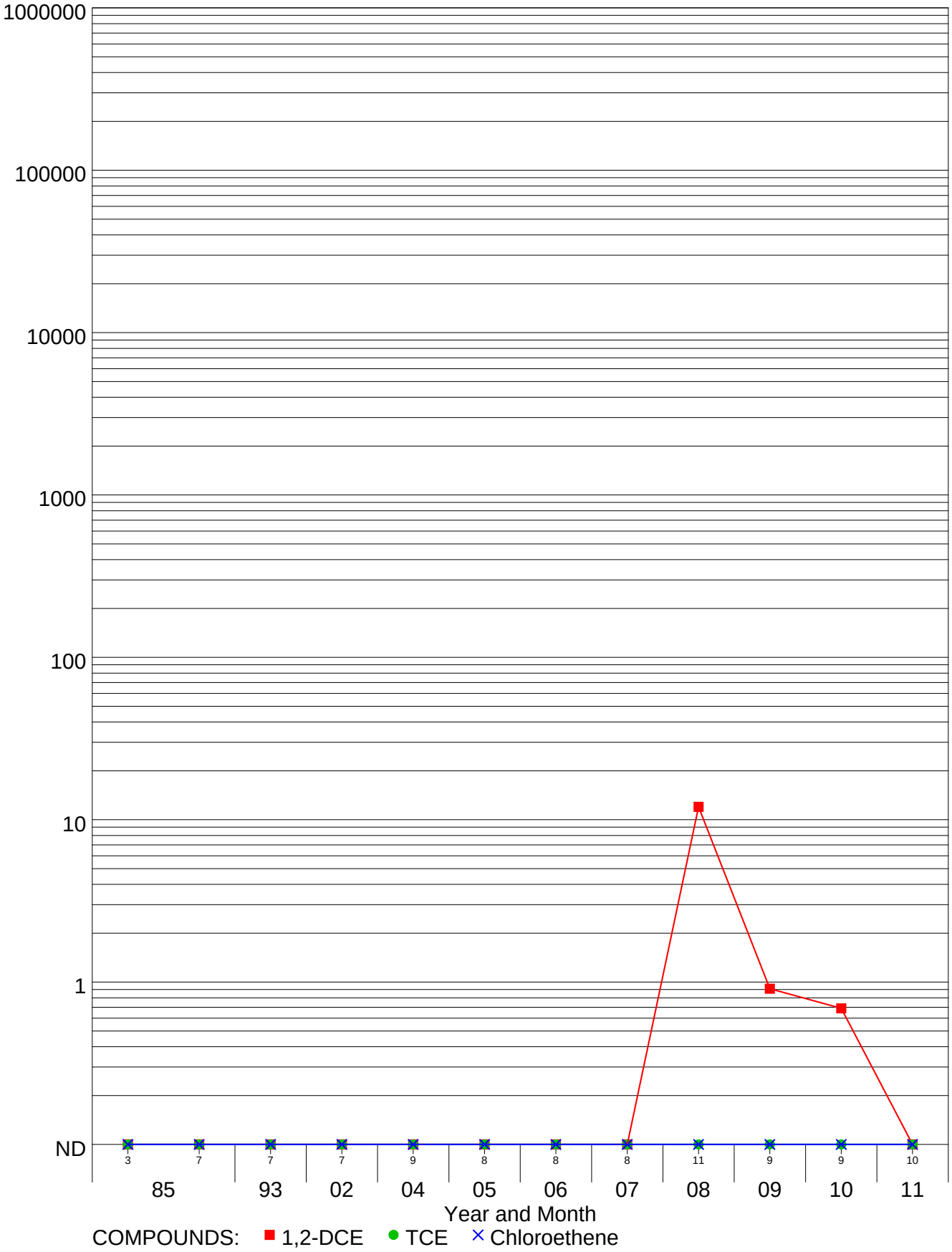

KC85-032 (L) Concentrations, ug/L

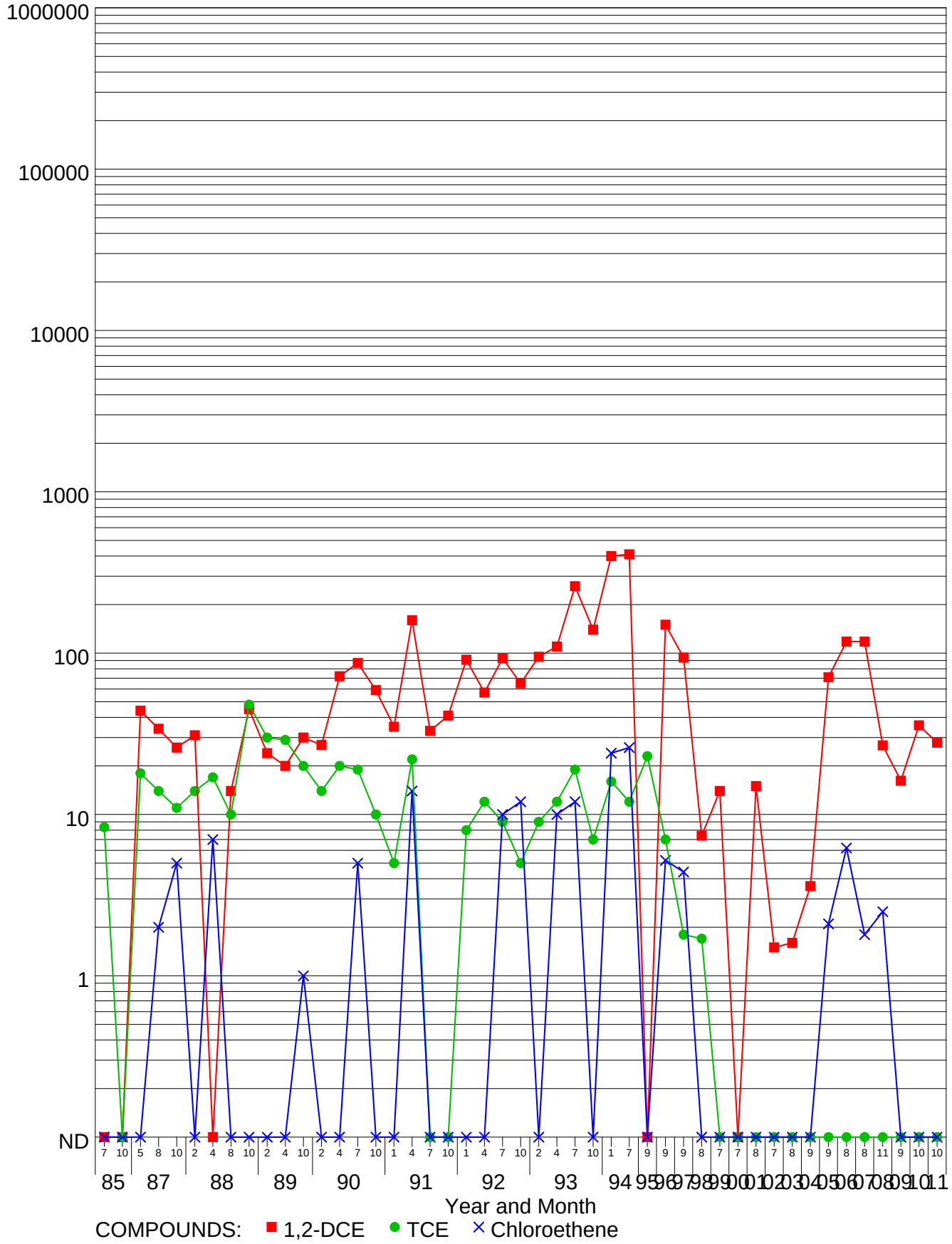

KC85-032 (U) Concentrations, ug/L

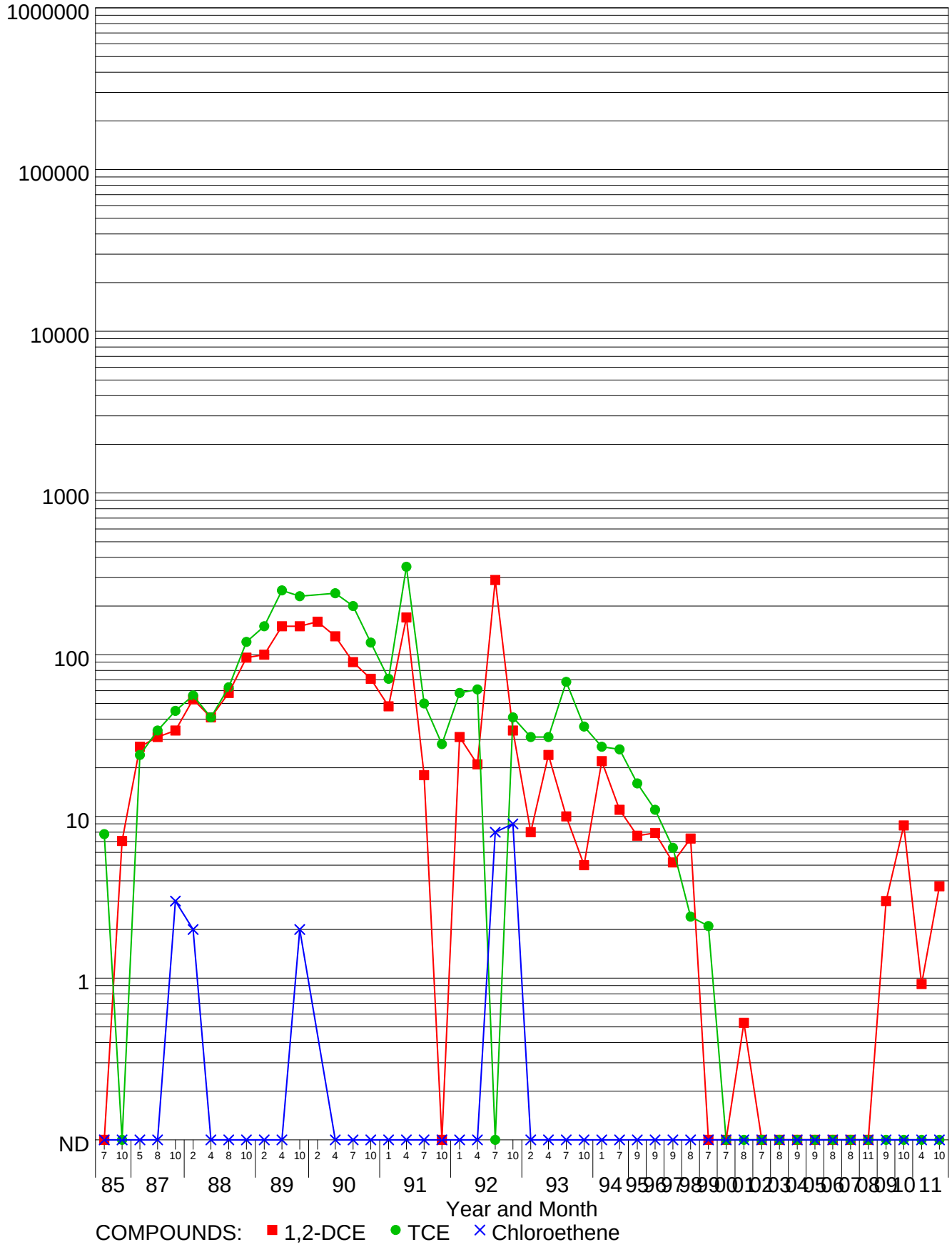

KC85-033 (L) Concentrations, ug/L

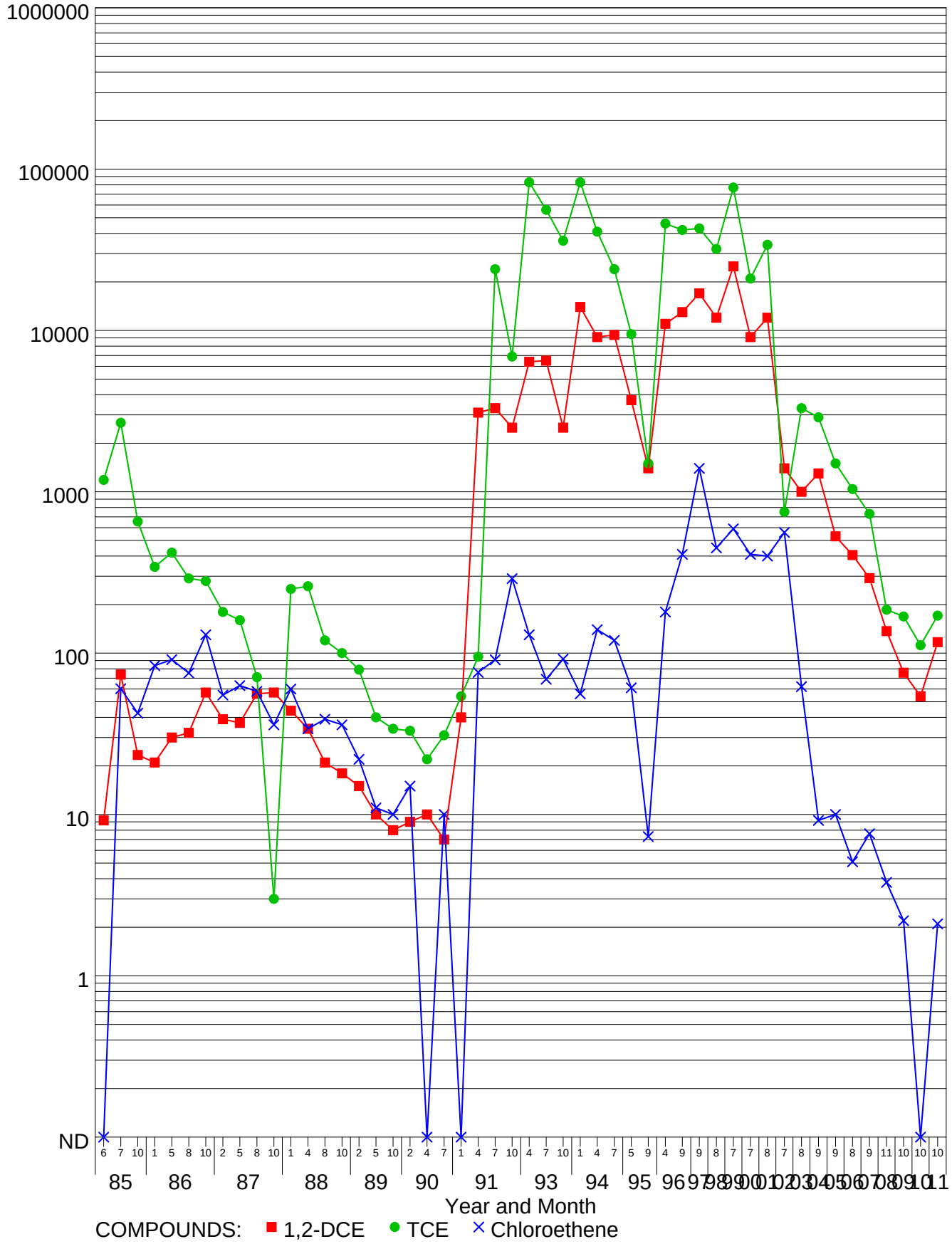

KC85-033 (U) Concentrations, ug/L

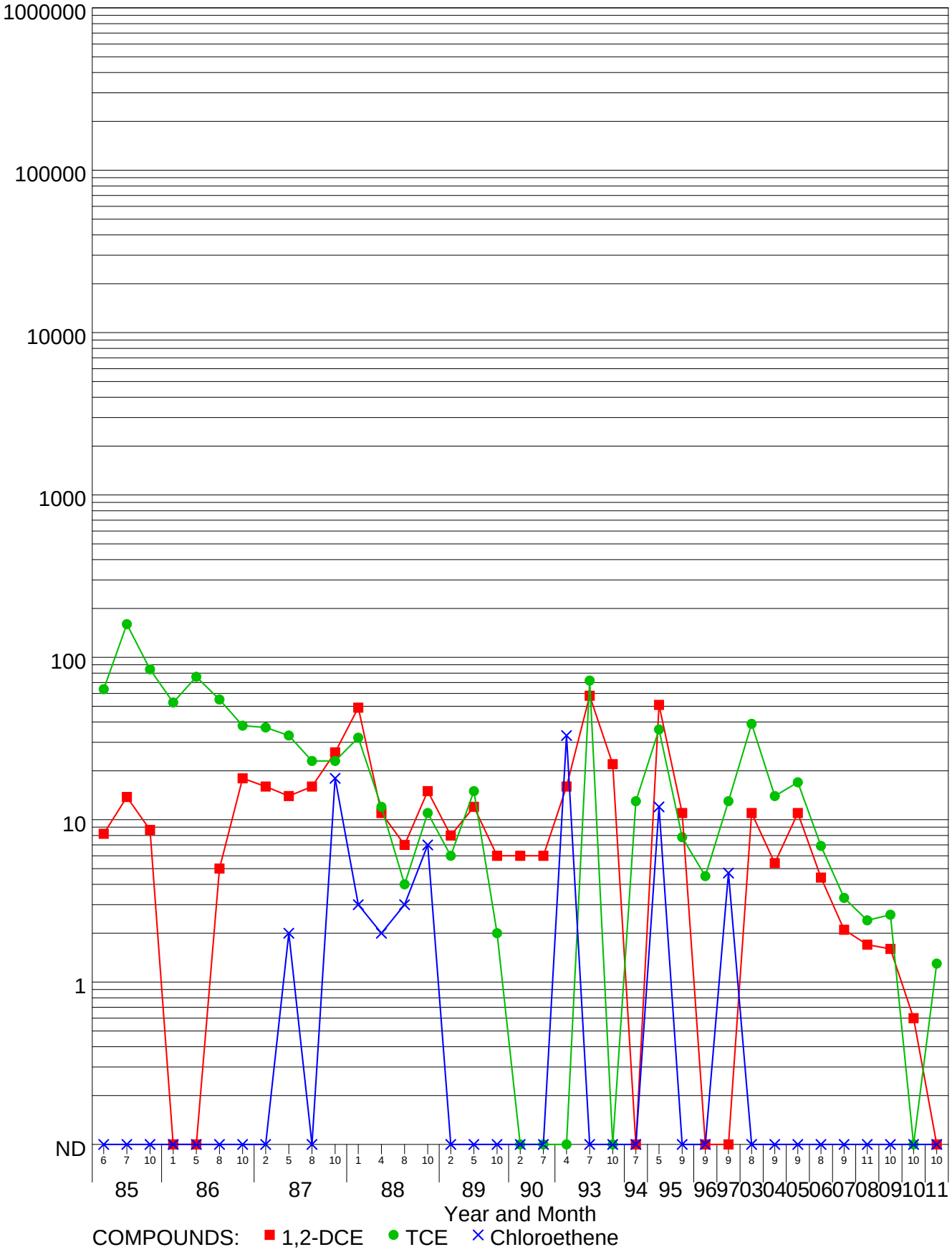

KC85-034 (L) Concentrations, ug/L

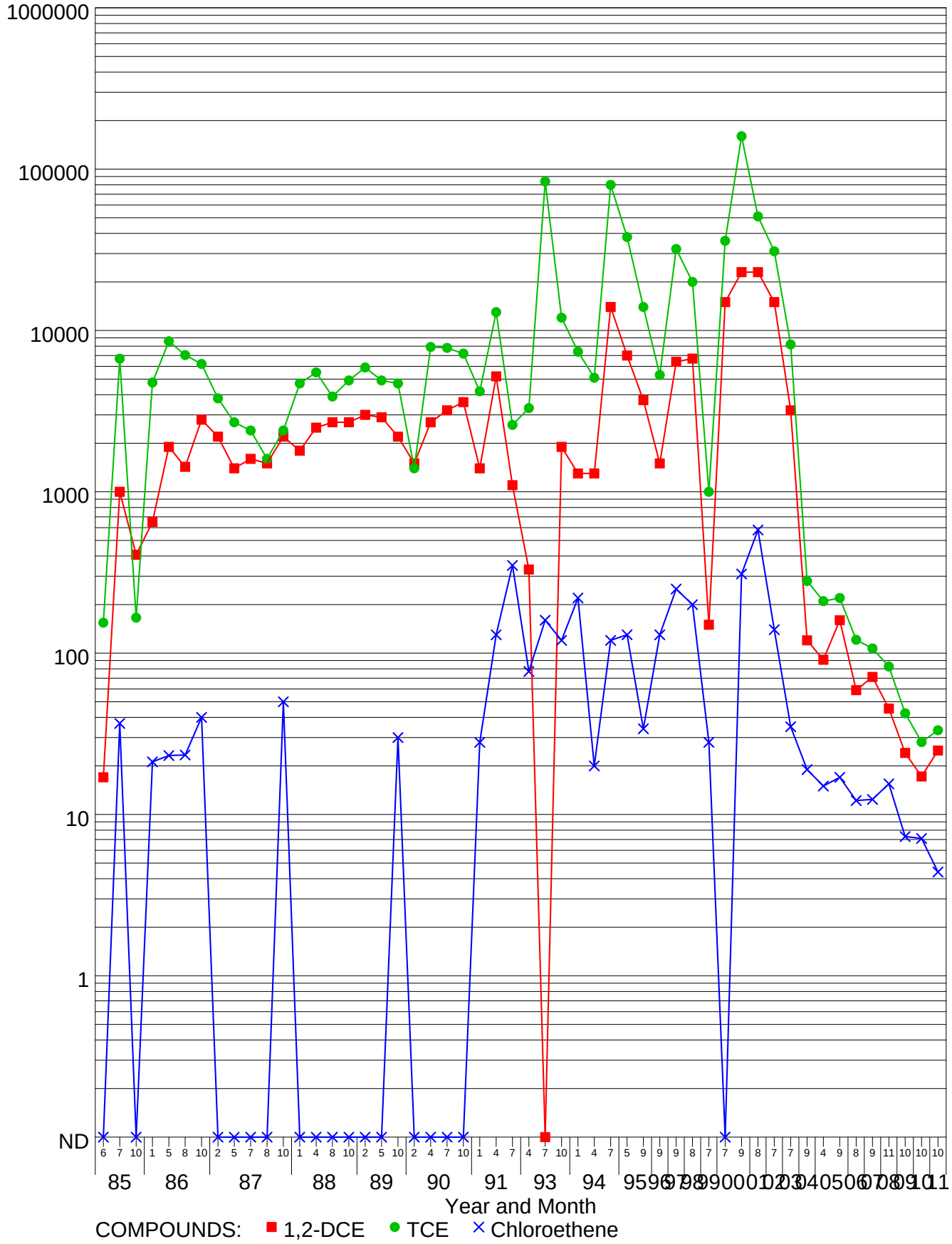

KC85-034 (U) Concentrations, ug/L

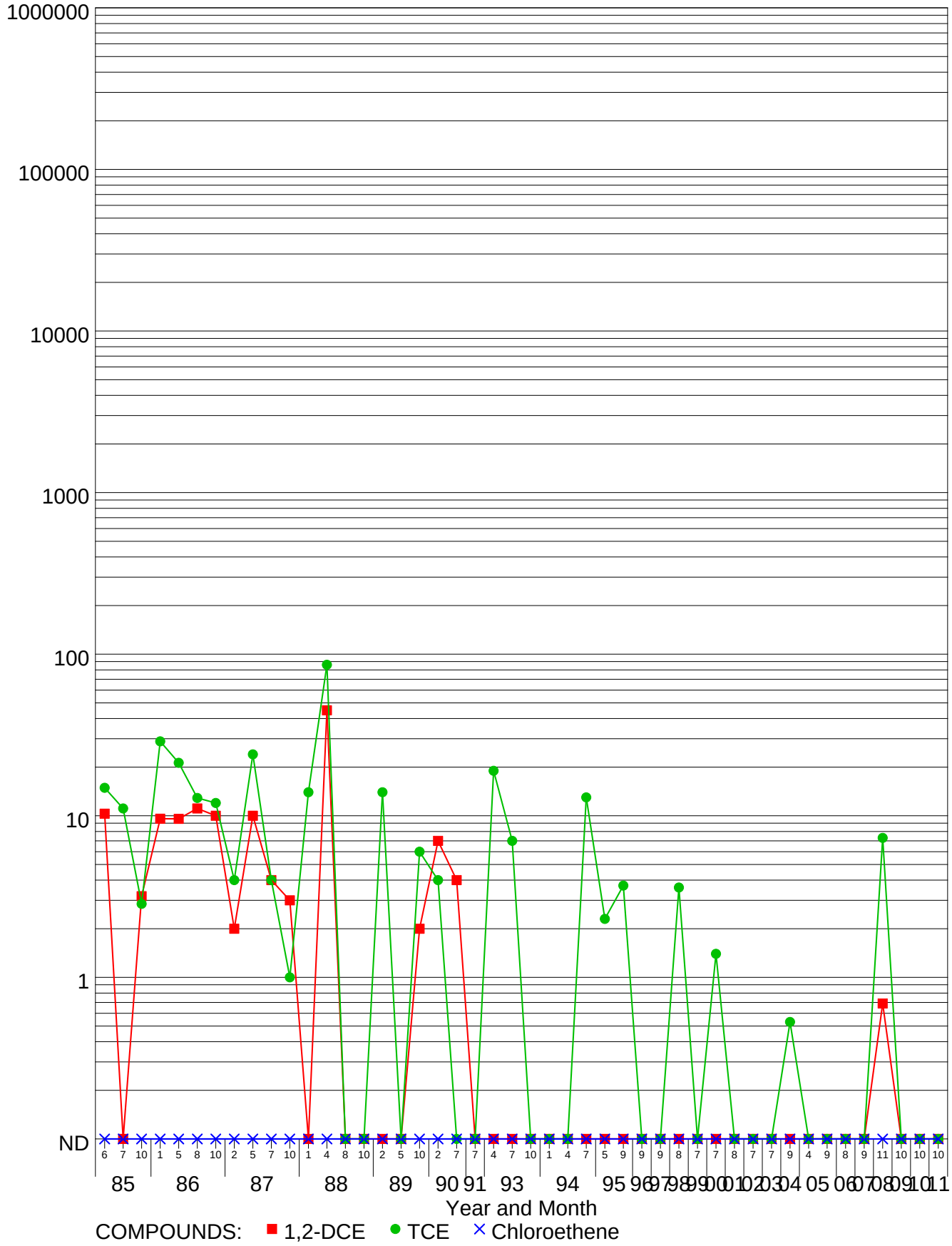

KC85-035 (L) Concentrations, ug/L

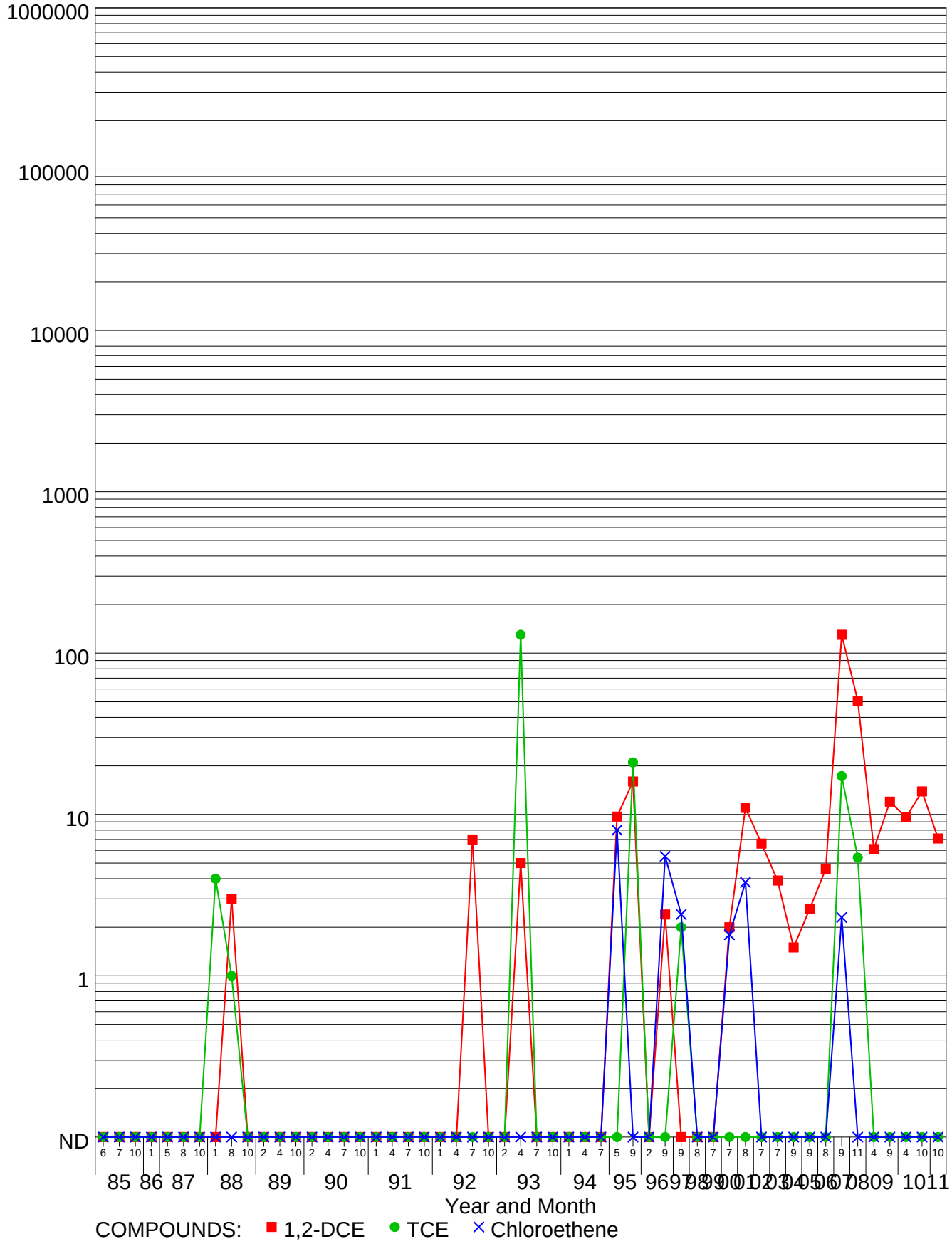

KC85-035 (U) Concentrations, ug/L

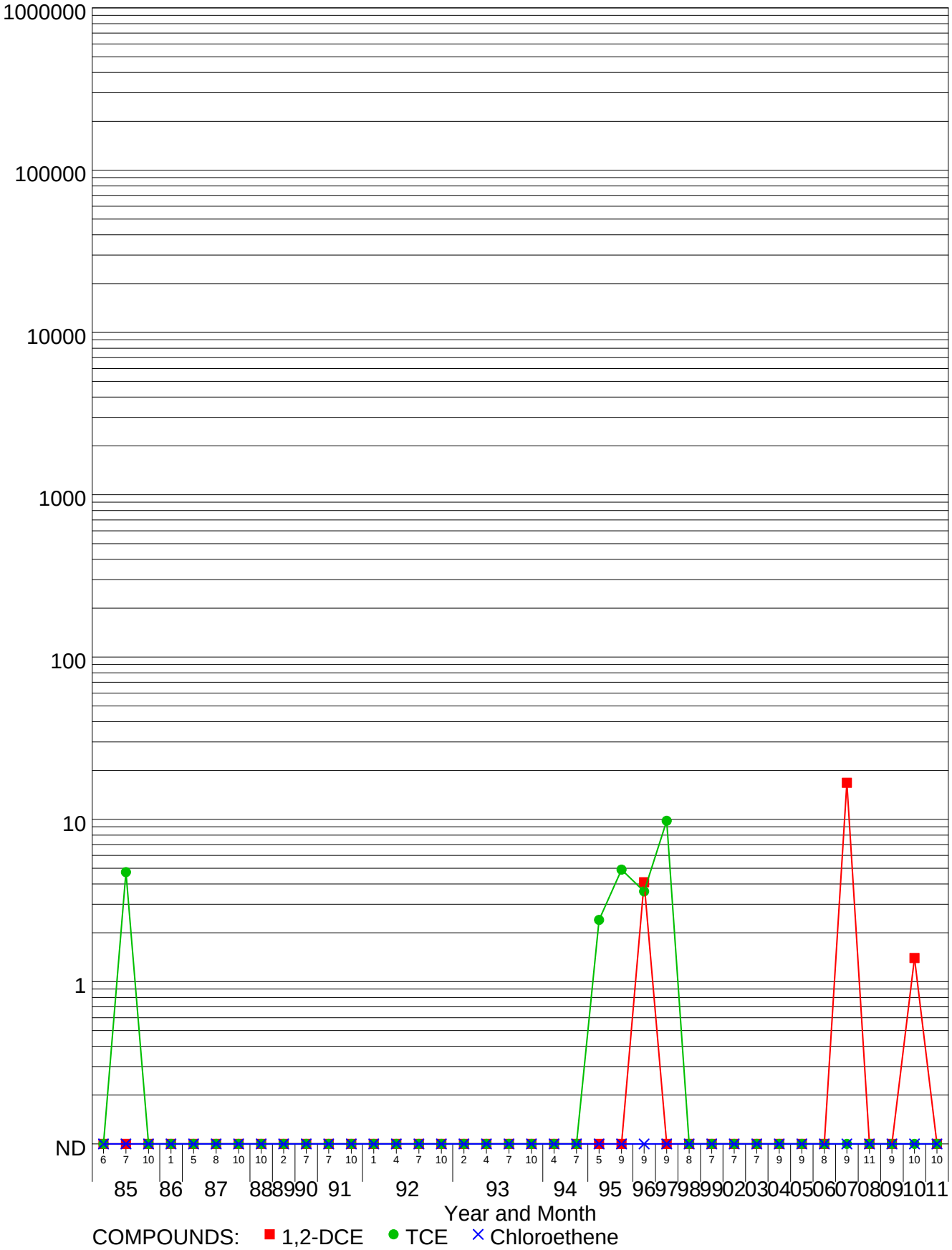

KC87-069 (L) Concentrations, ug/L

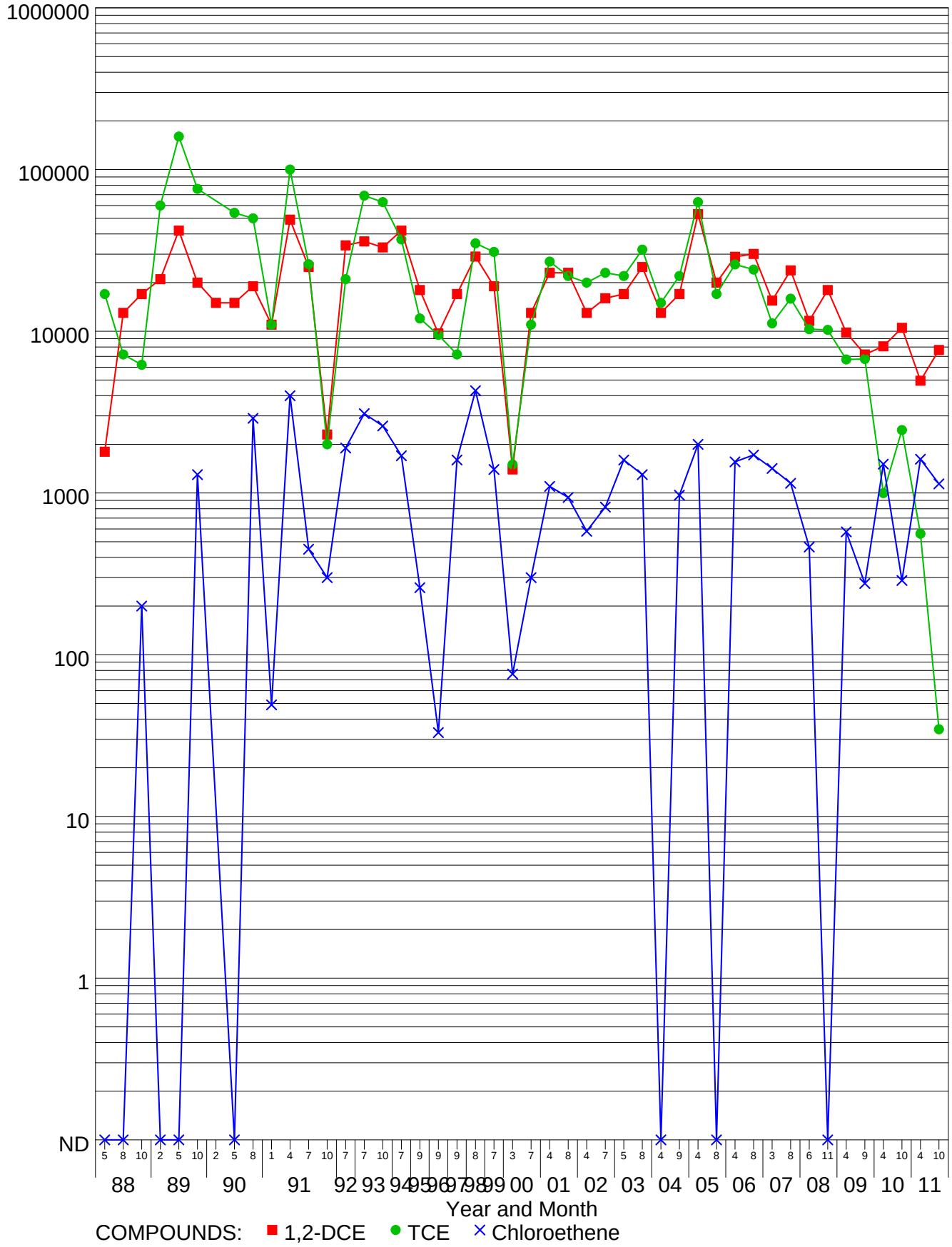

KC87-069 (U) Concentrations, ug/L

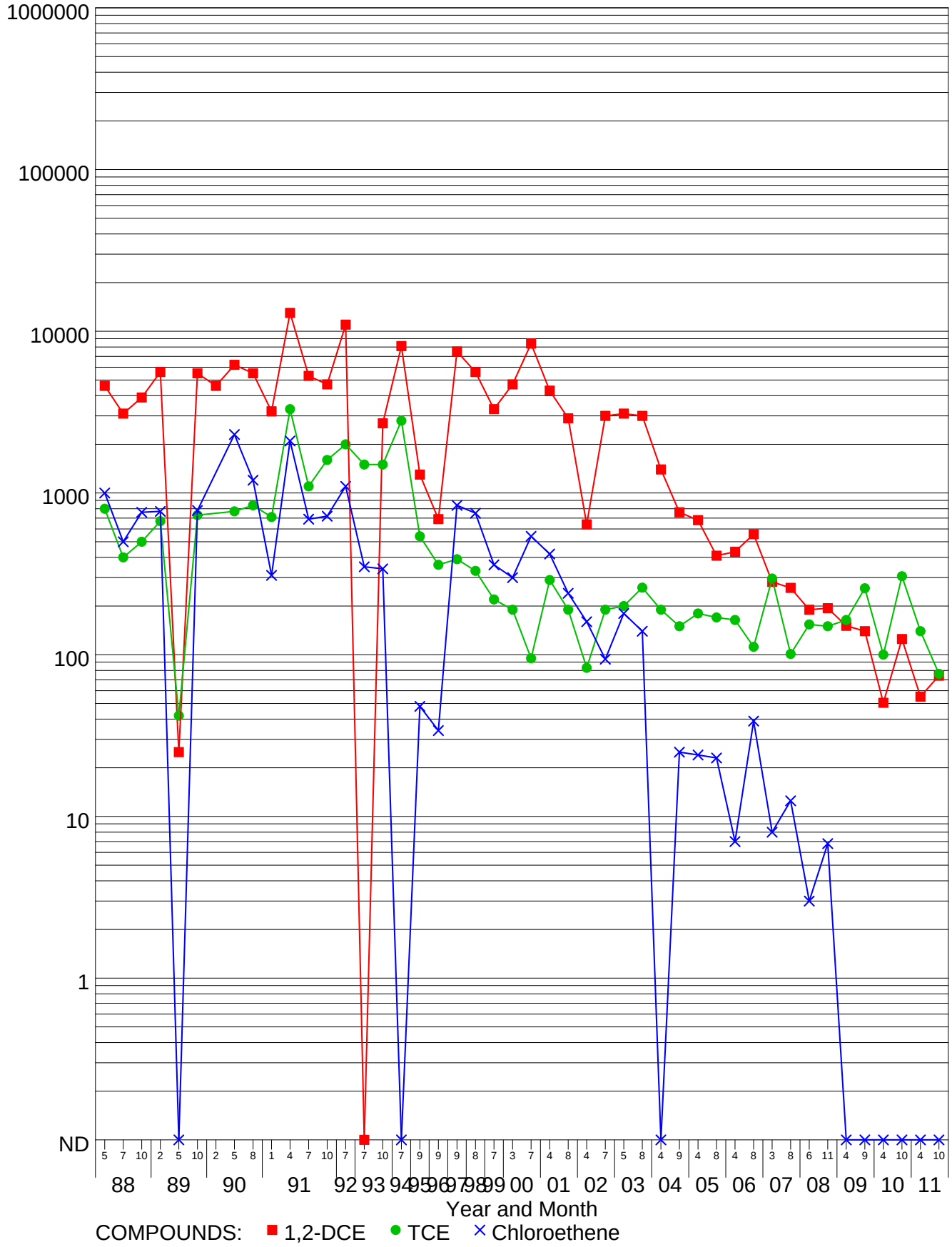

KC87-071 (L) Concentrations, ug/L

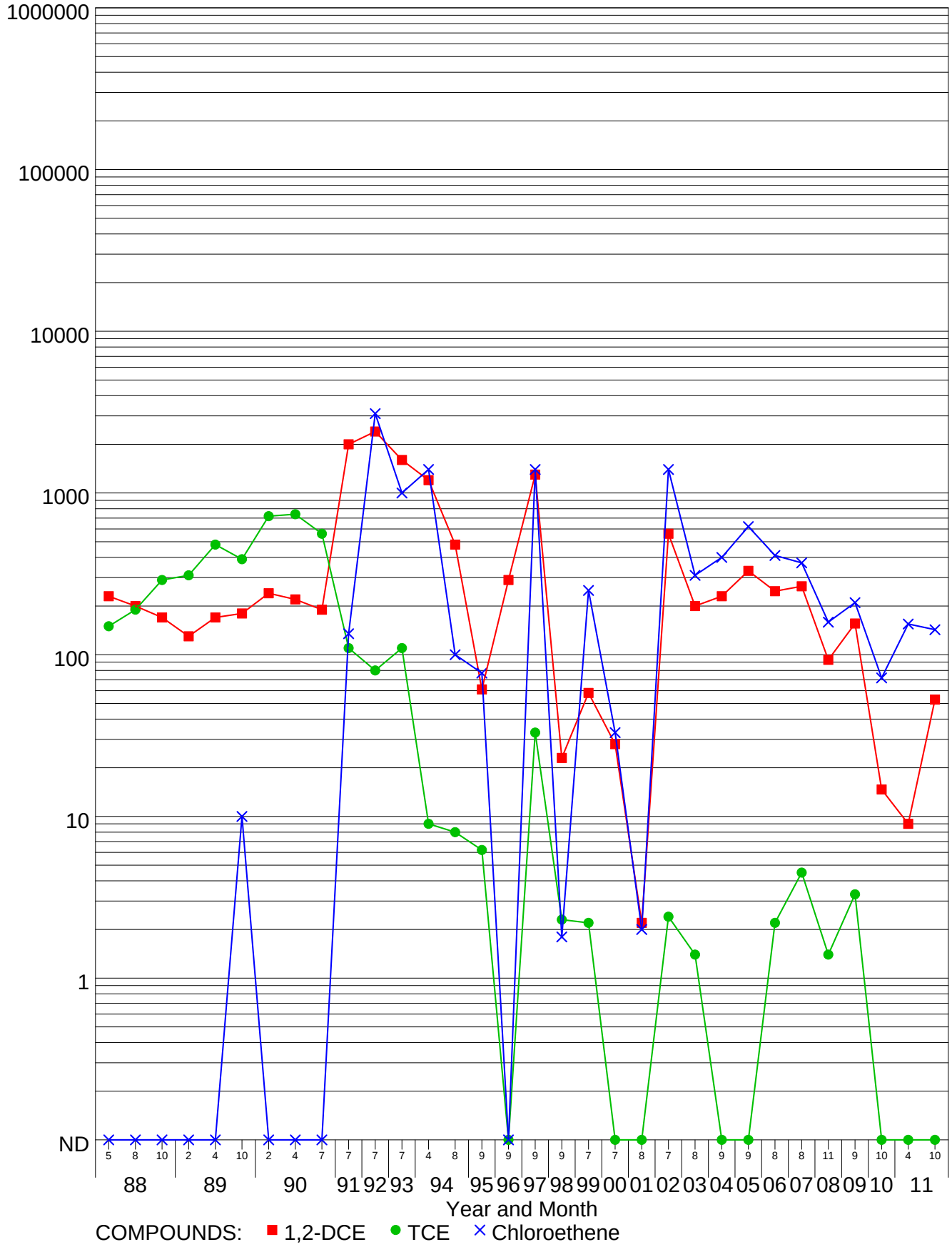

KC87-071 (U) Concentrations, ug/L

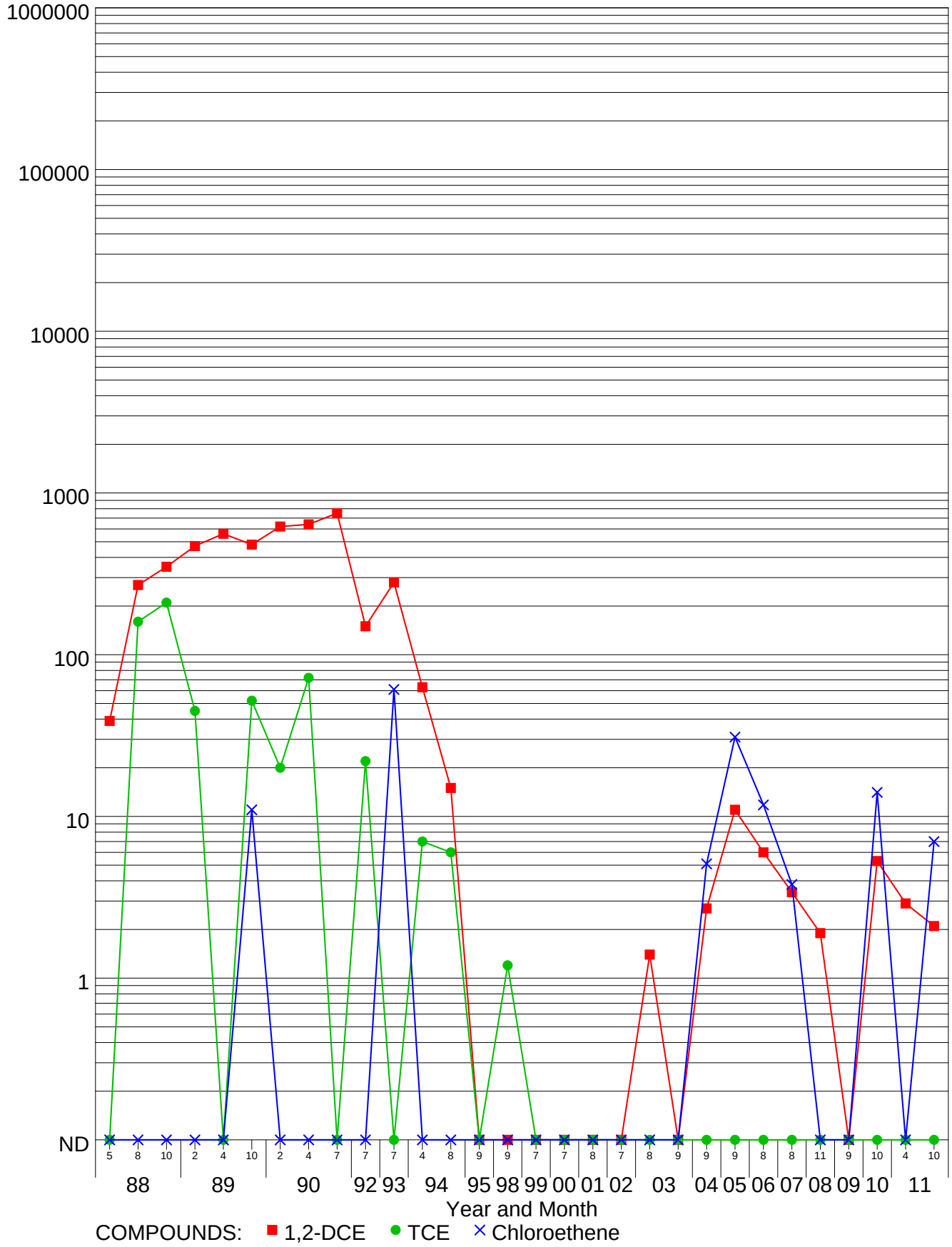

KC87-072 (L) Concentrations, ug/L

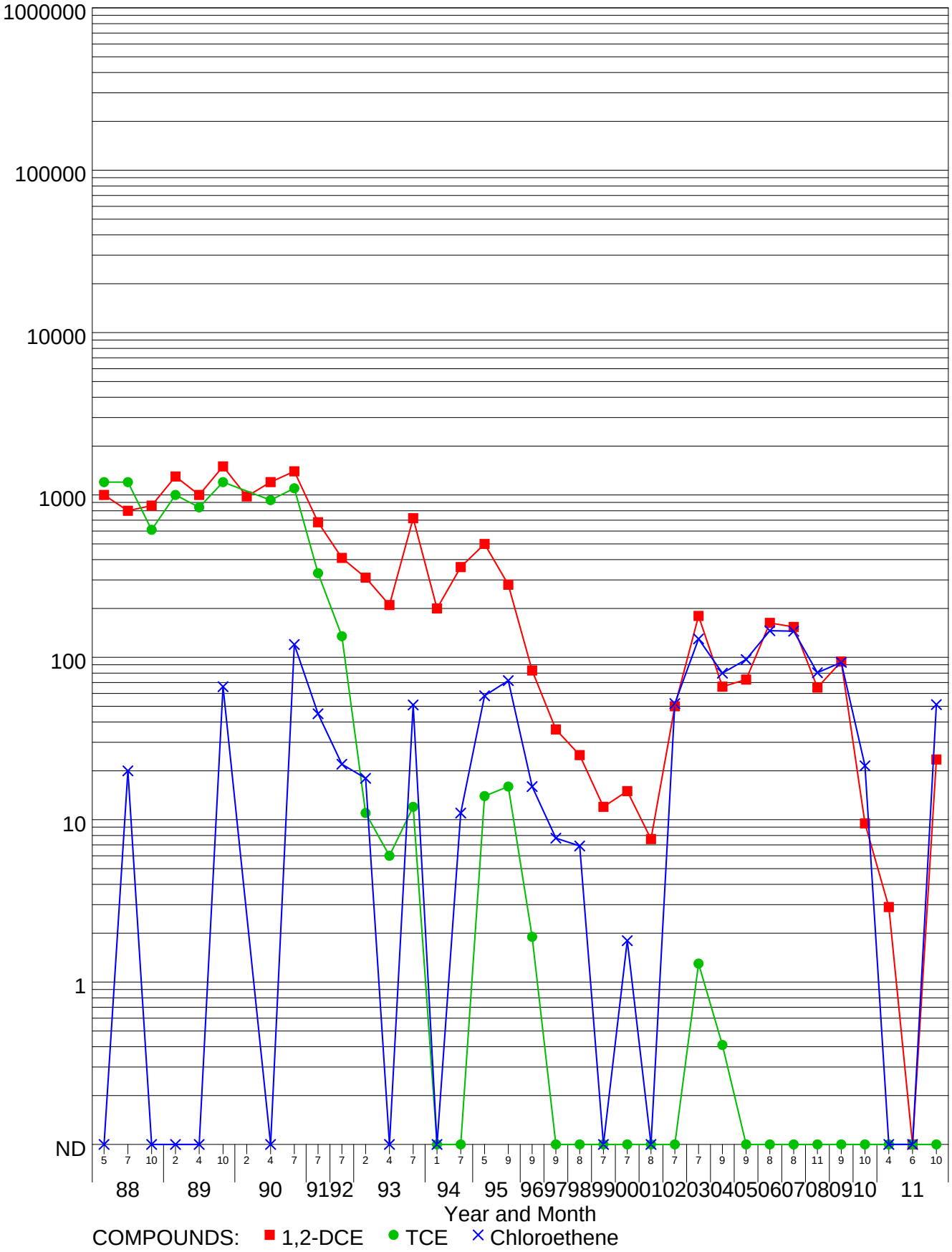

KC87-076 (L) Concentrations, ug/L

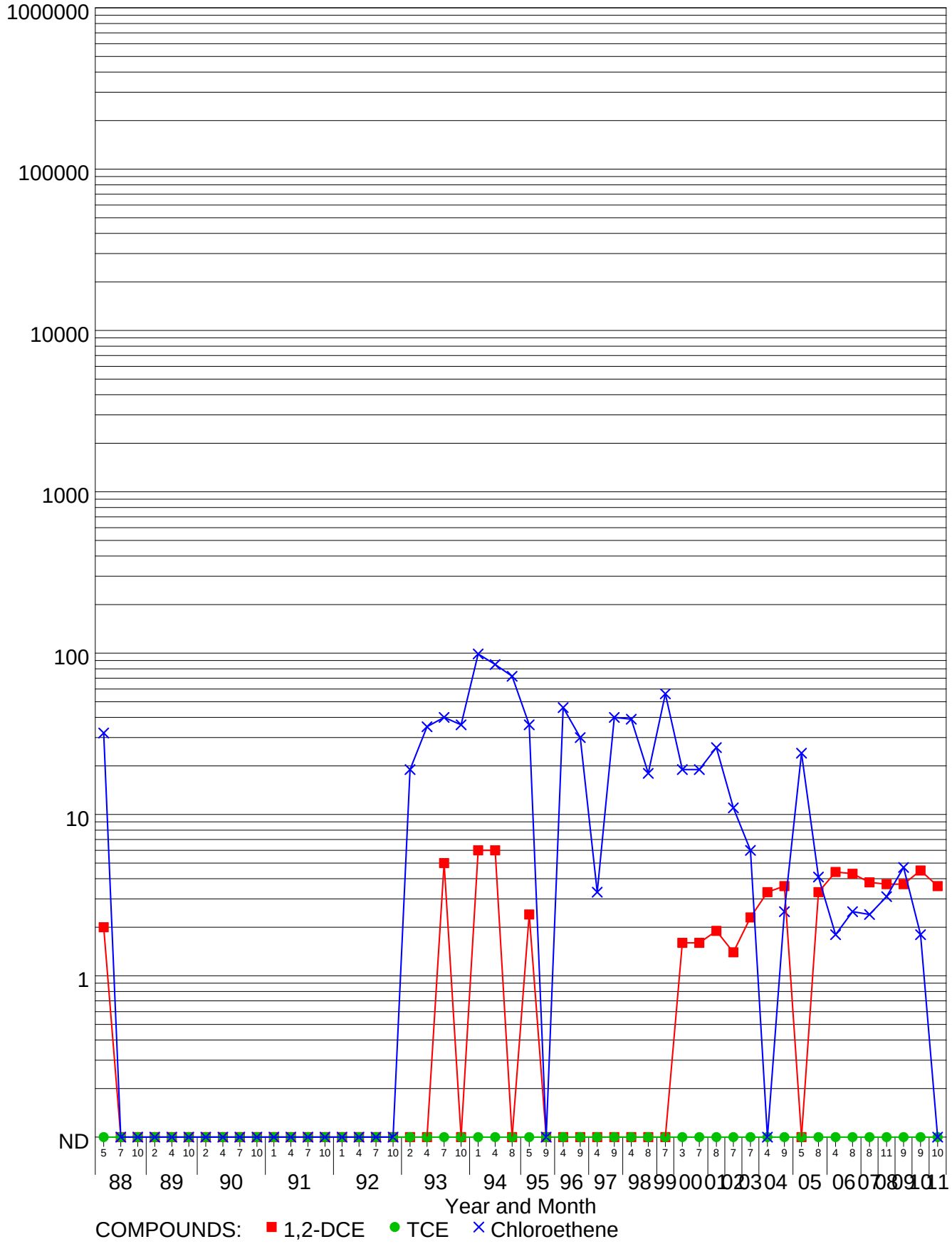

KC89-115 (L) Concentrations, ug/L

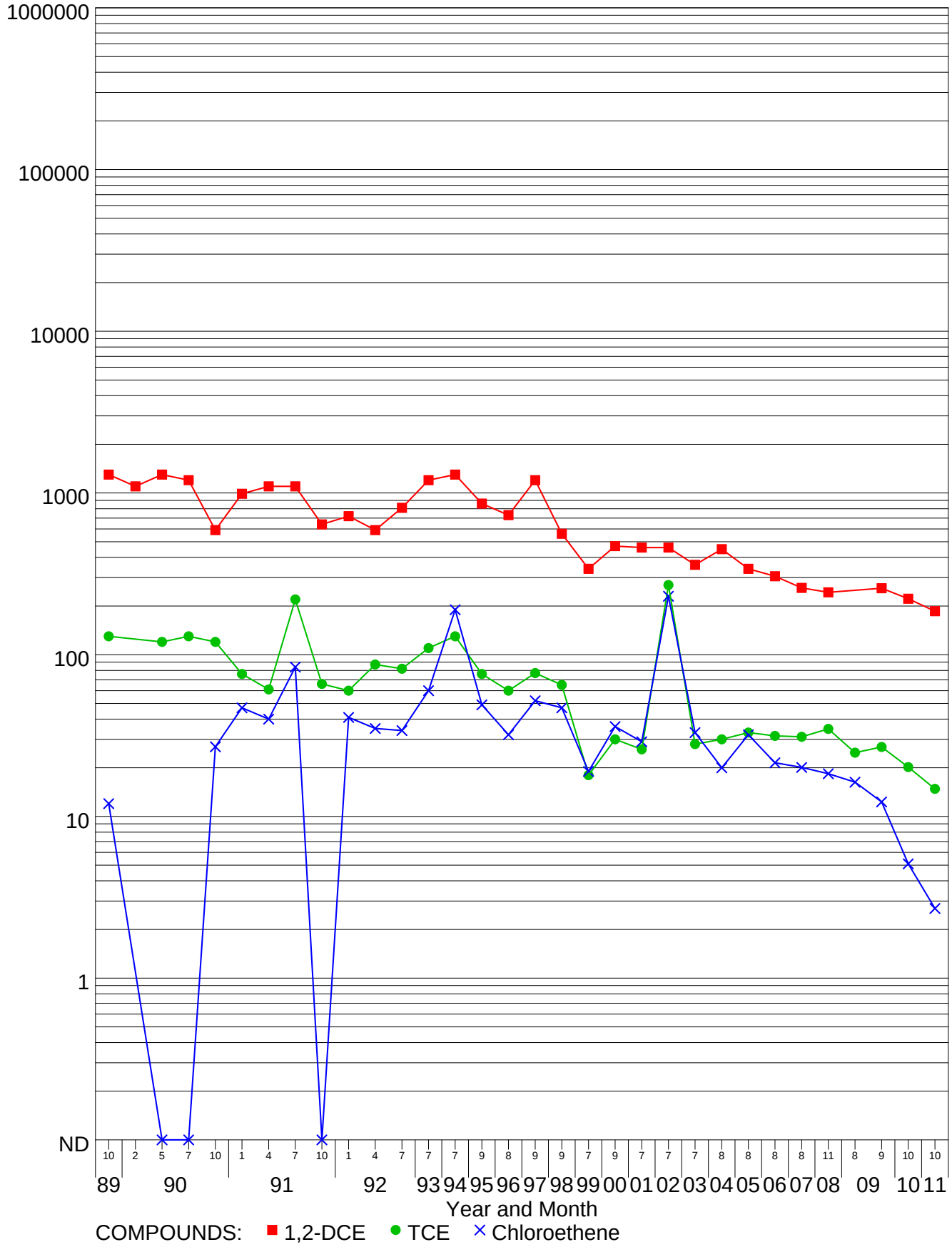

KC89-115 (U) Concentrations, ug/L

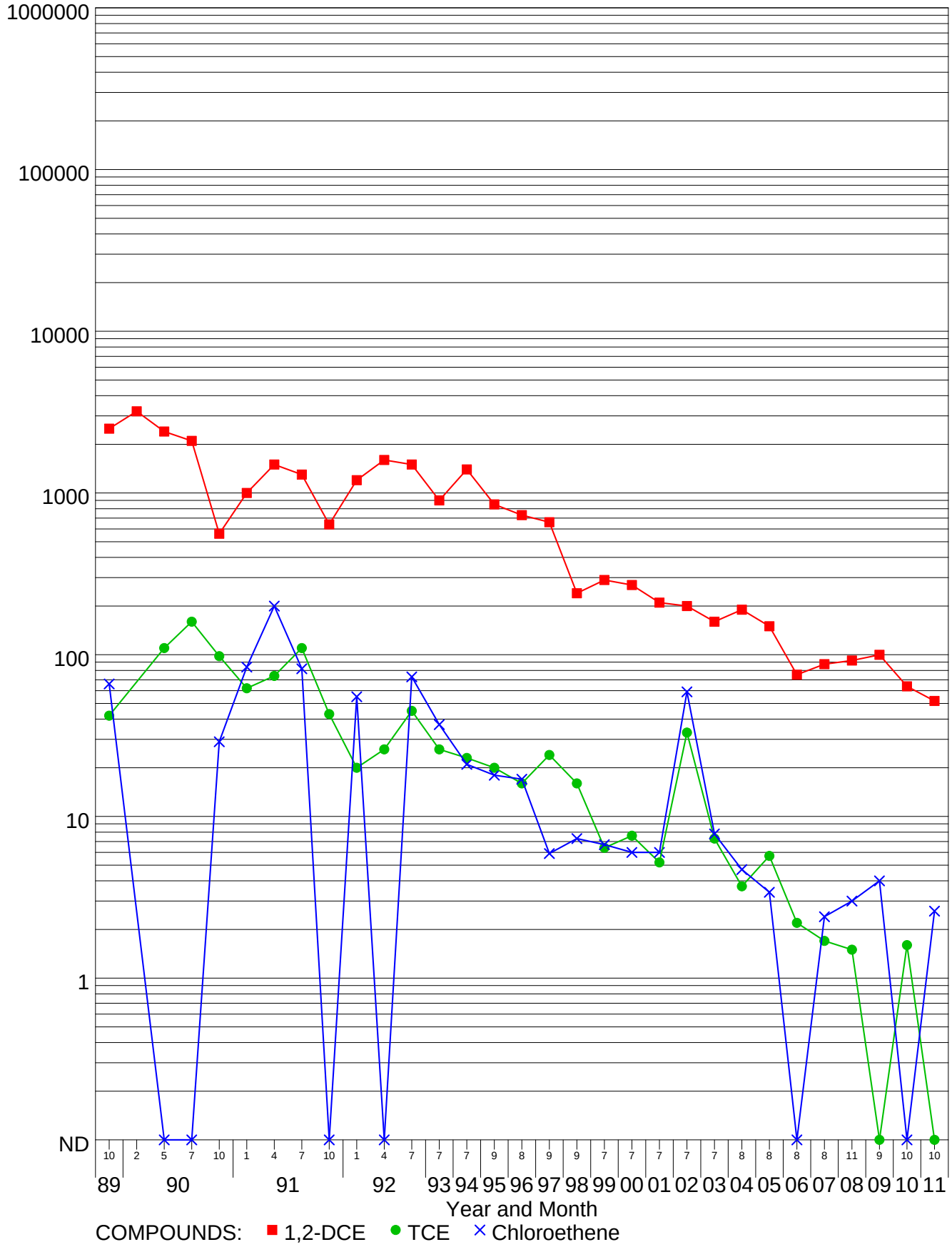

KC89-125 (L) Concentrations, ug/L

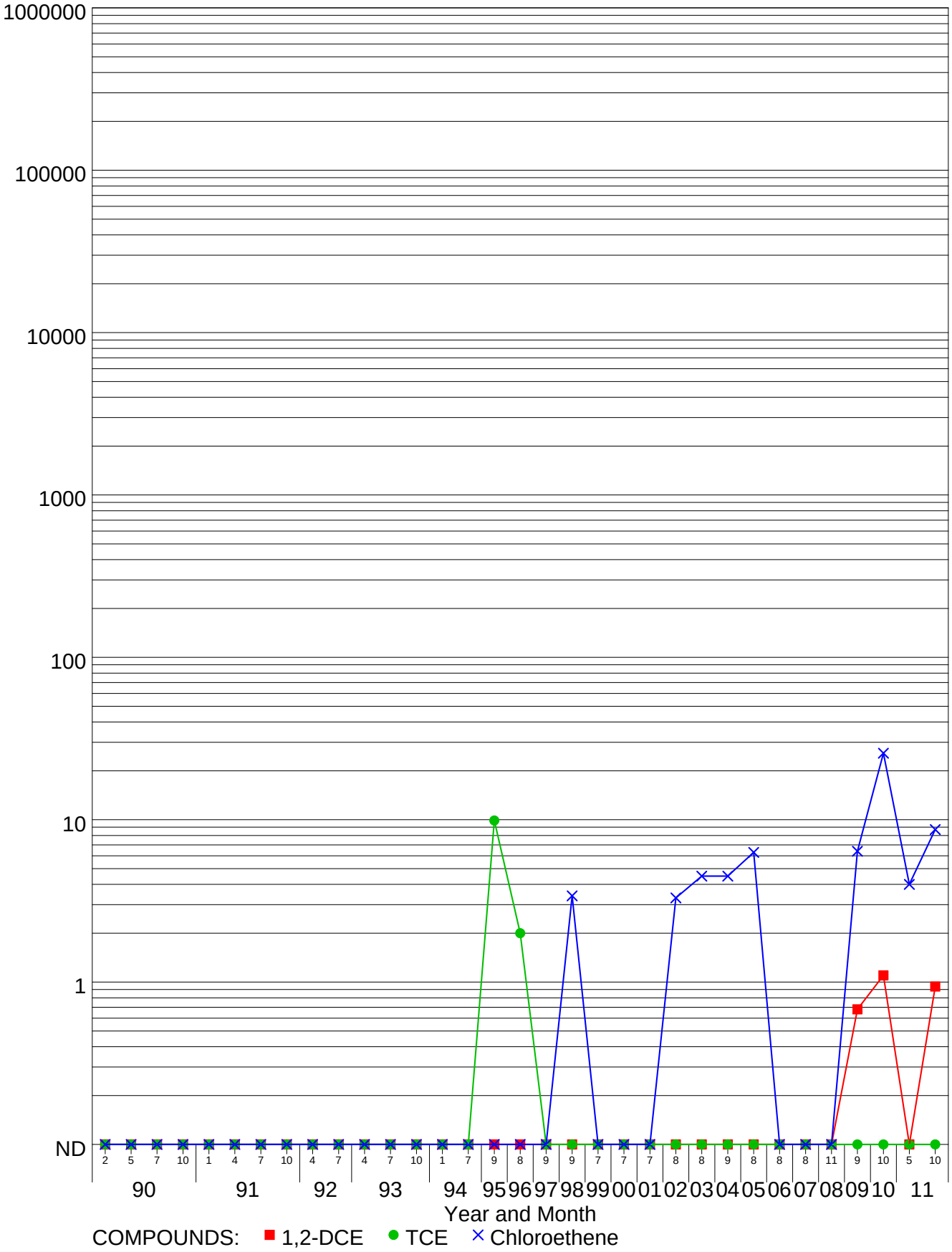

KC89-125 (U) Concentrations, ug/L

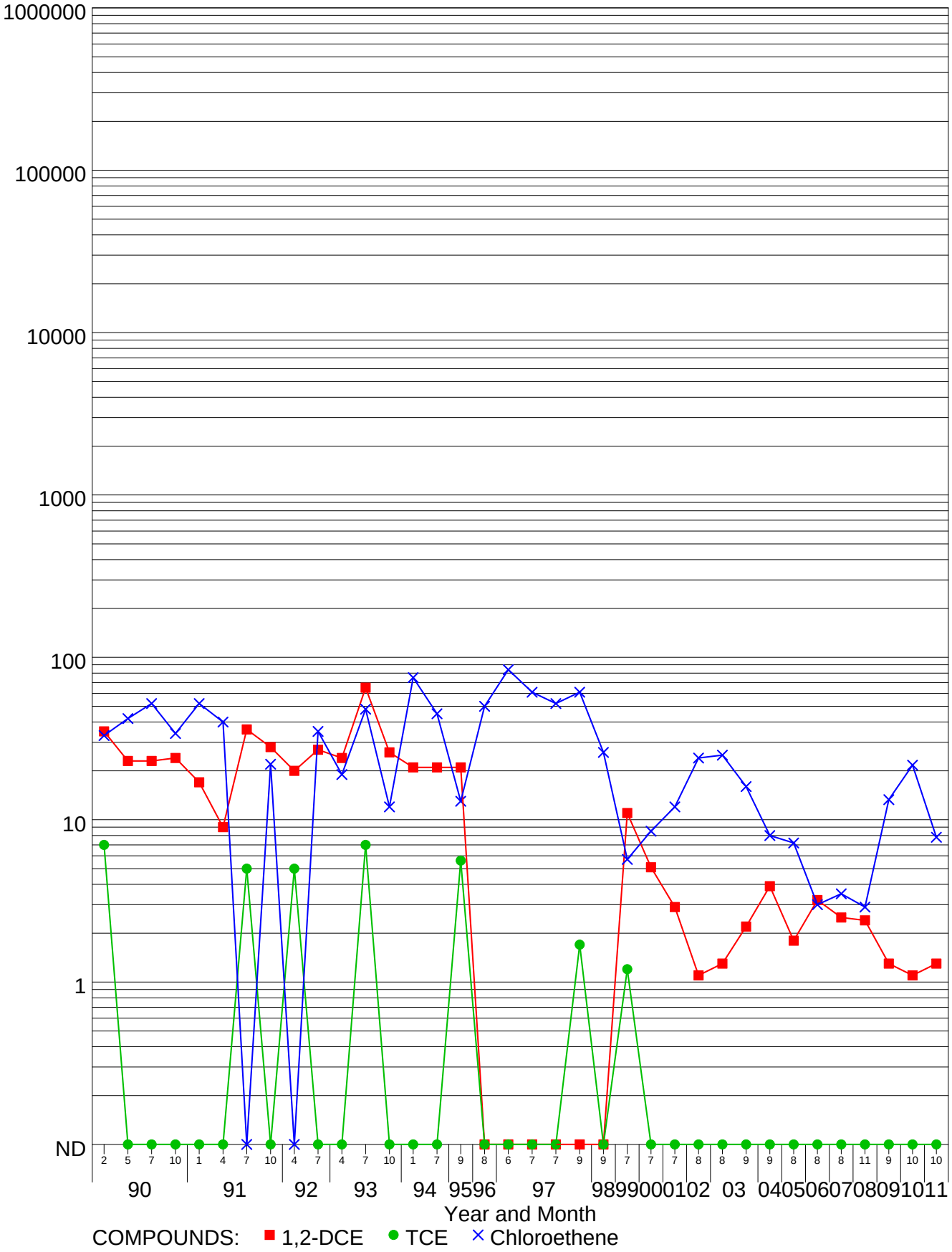

KC89-126 (L) Concentrations, ug/L

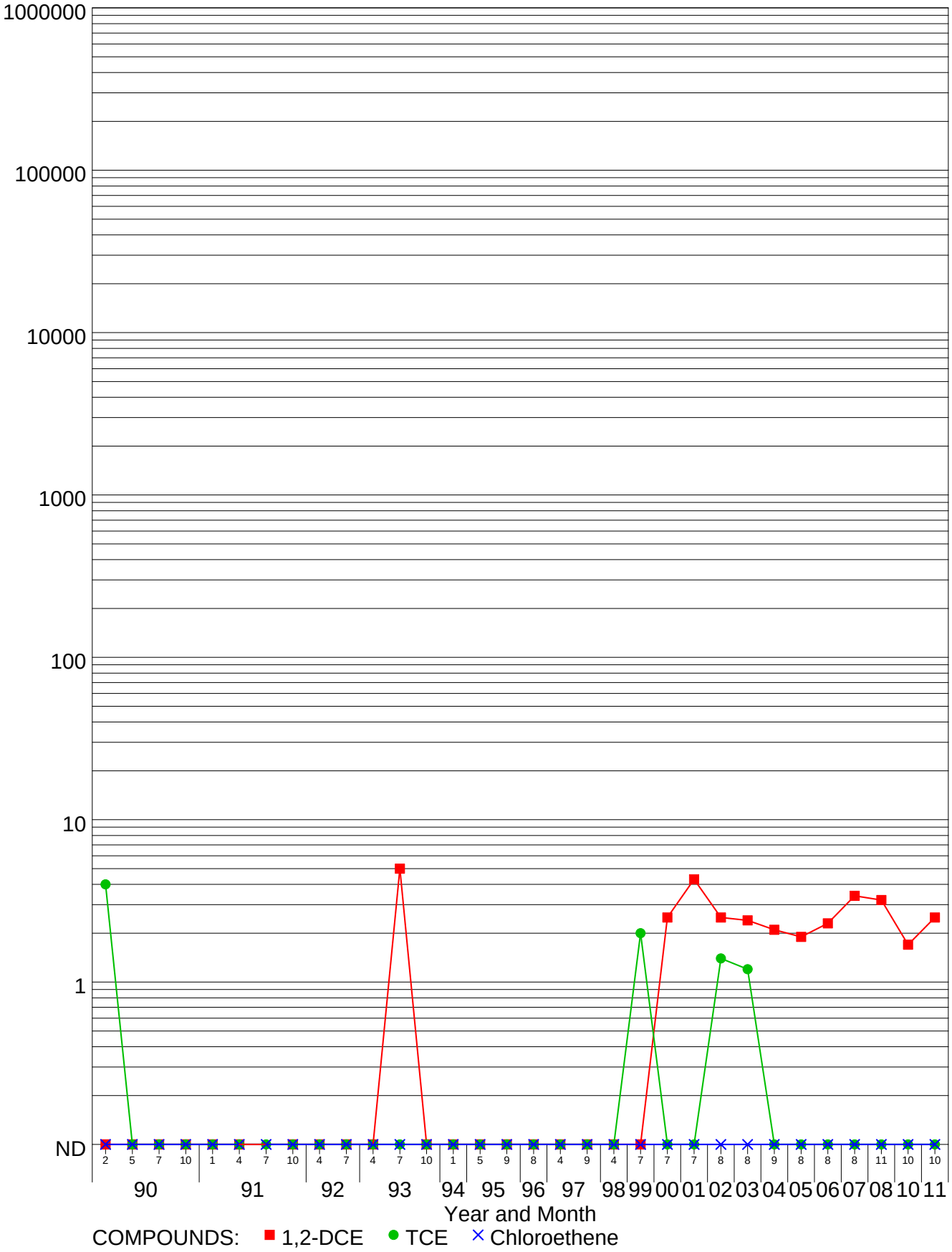

KC89-126 (U) Concentrations, ug/L

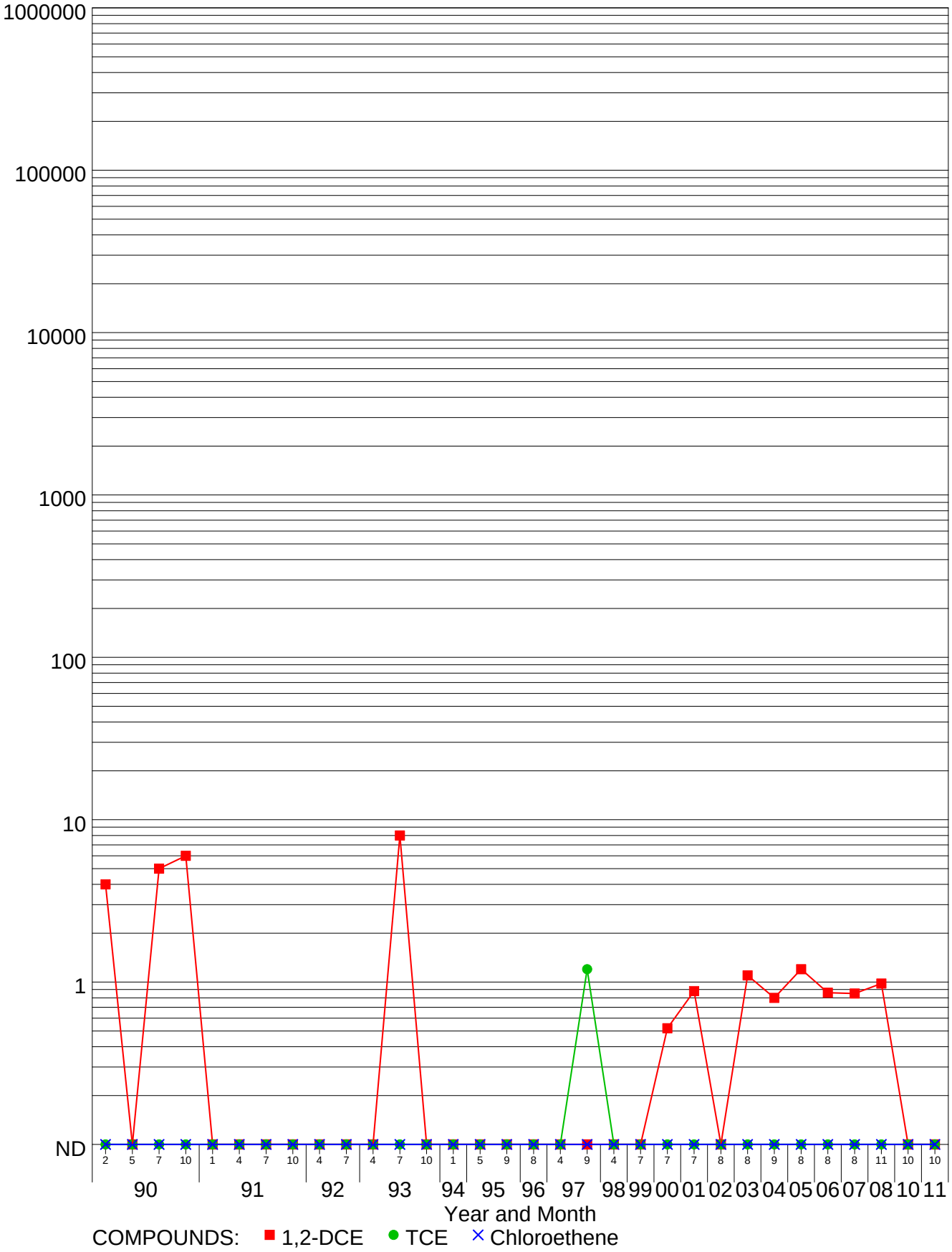

KC91-149 (L) Concentrations, ug/L

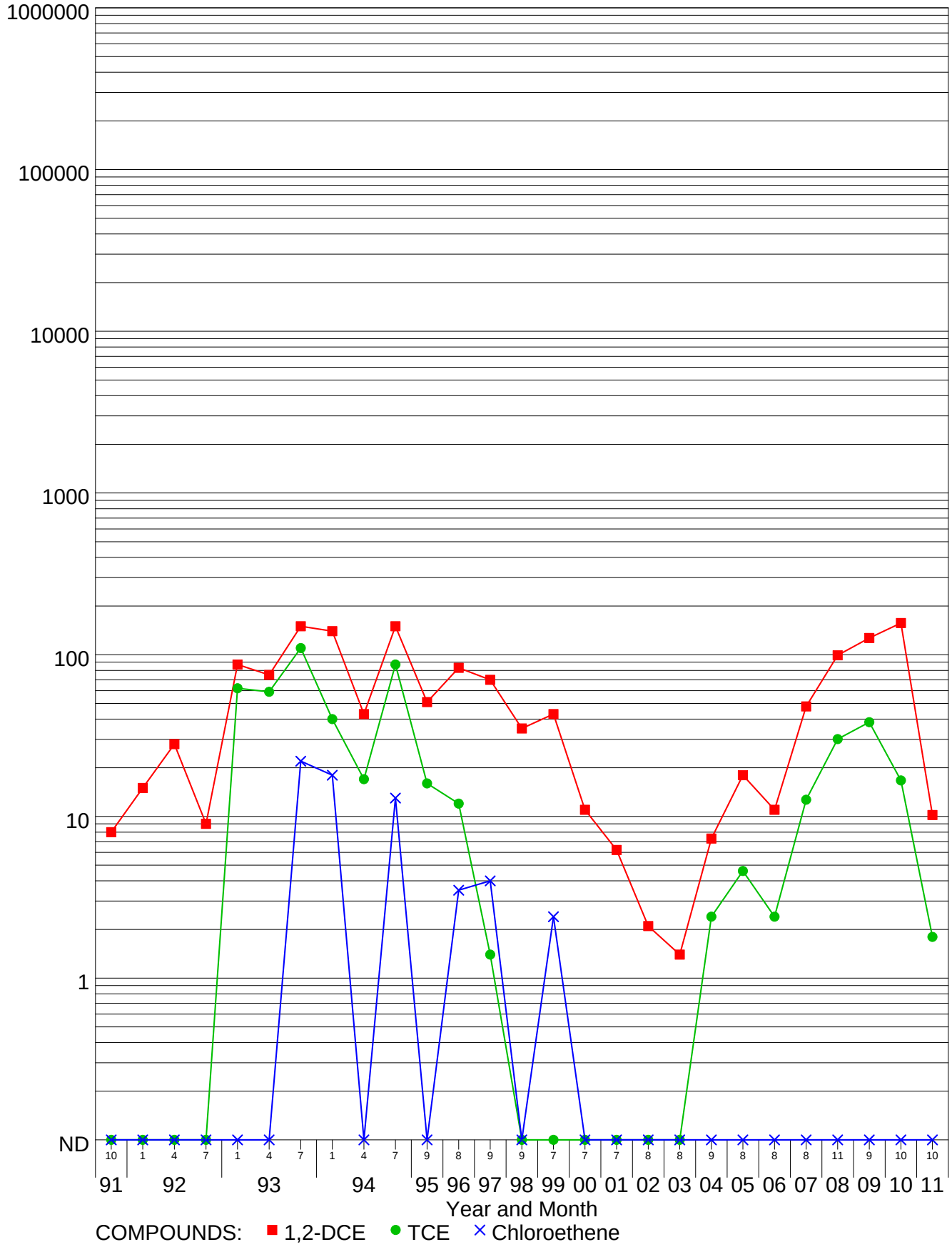

KC91-149 (U) Concentrations, ug/L

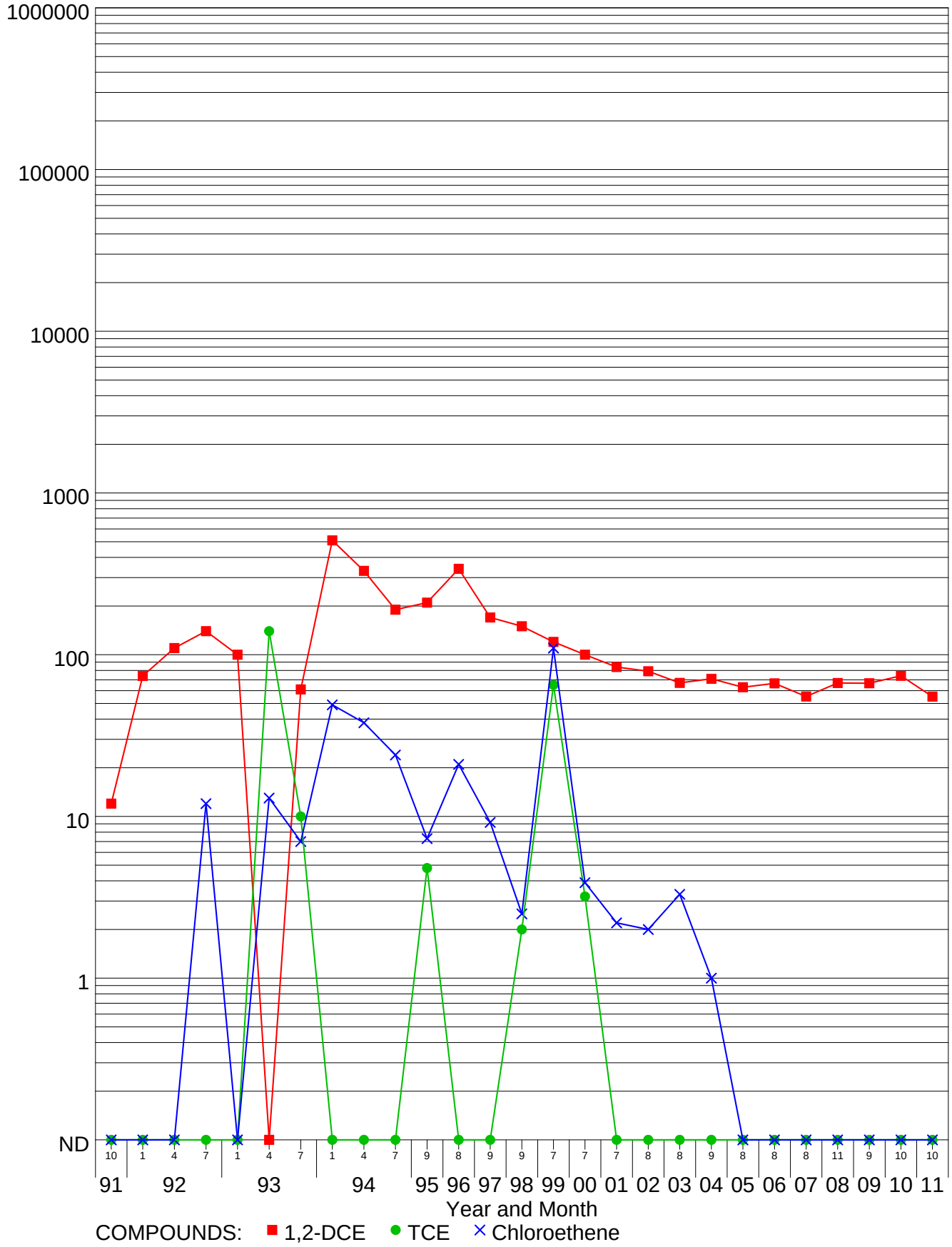

KC91-157 (L) Concentrations, ug/L

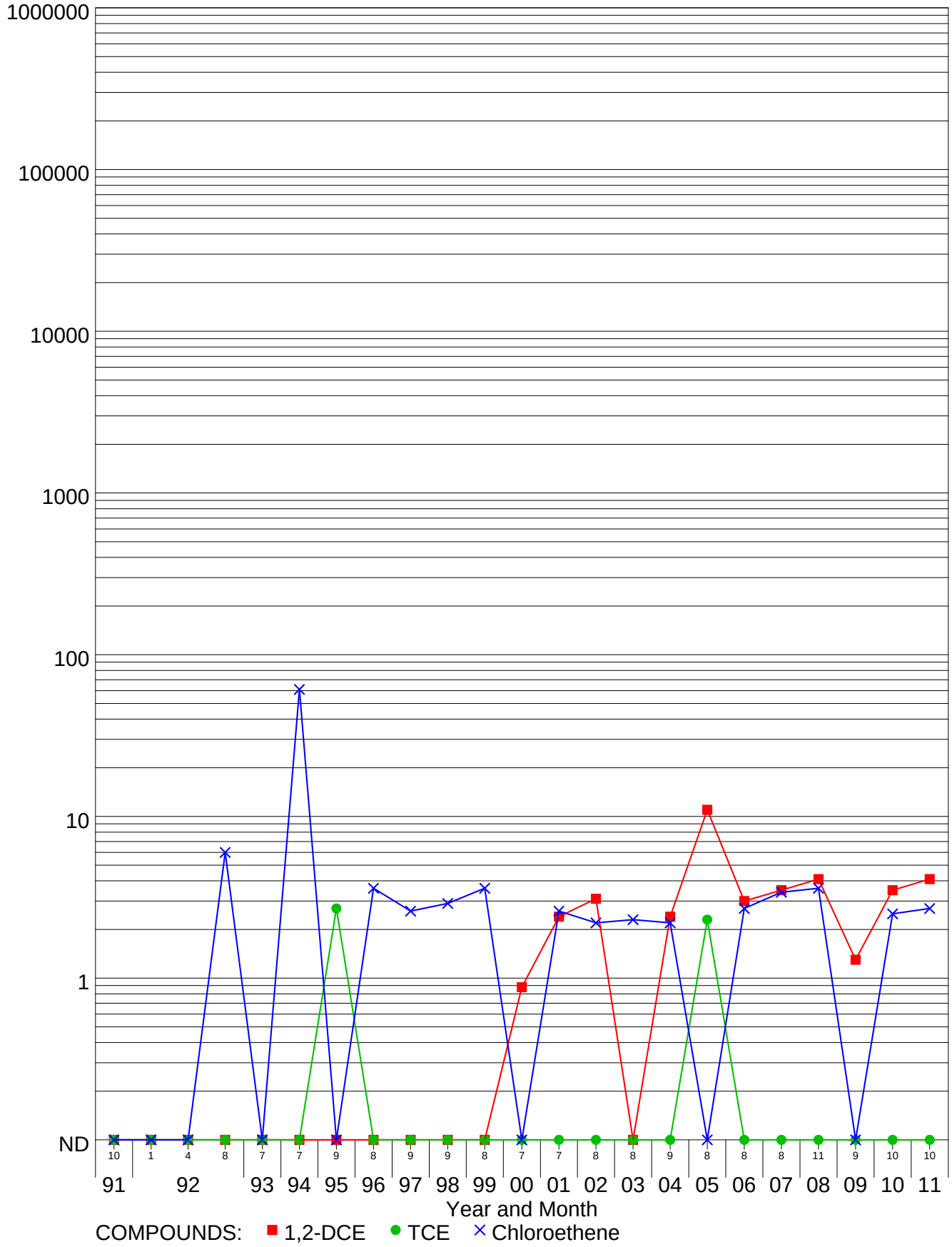

KC91-157 (U) Concentrations, ug/L

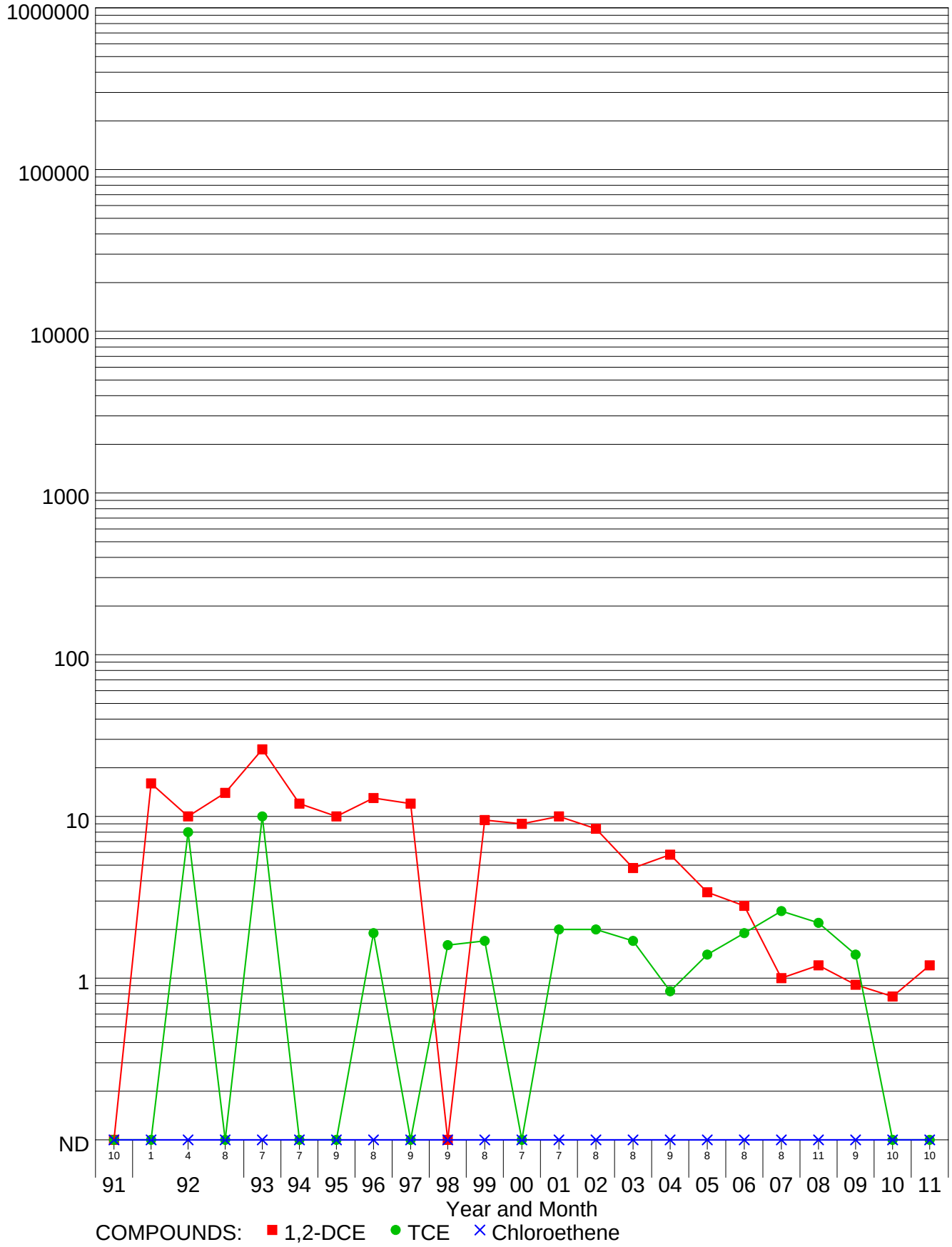

KC91-158 (L) Concentrations, ug/L

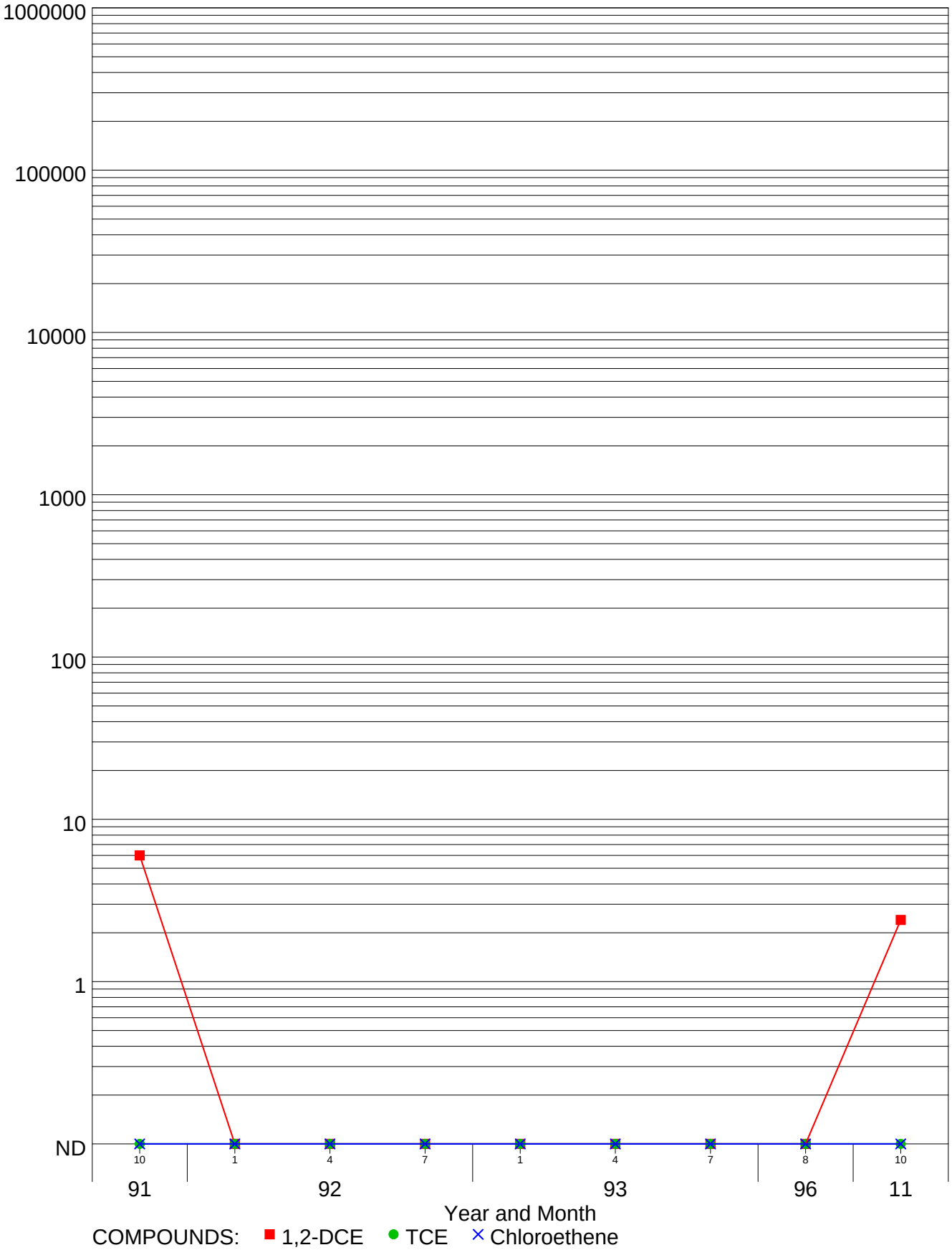

KC91-160 (L) Concentrations, ug/L

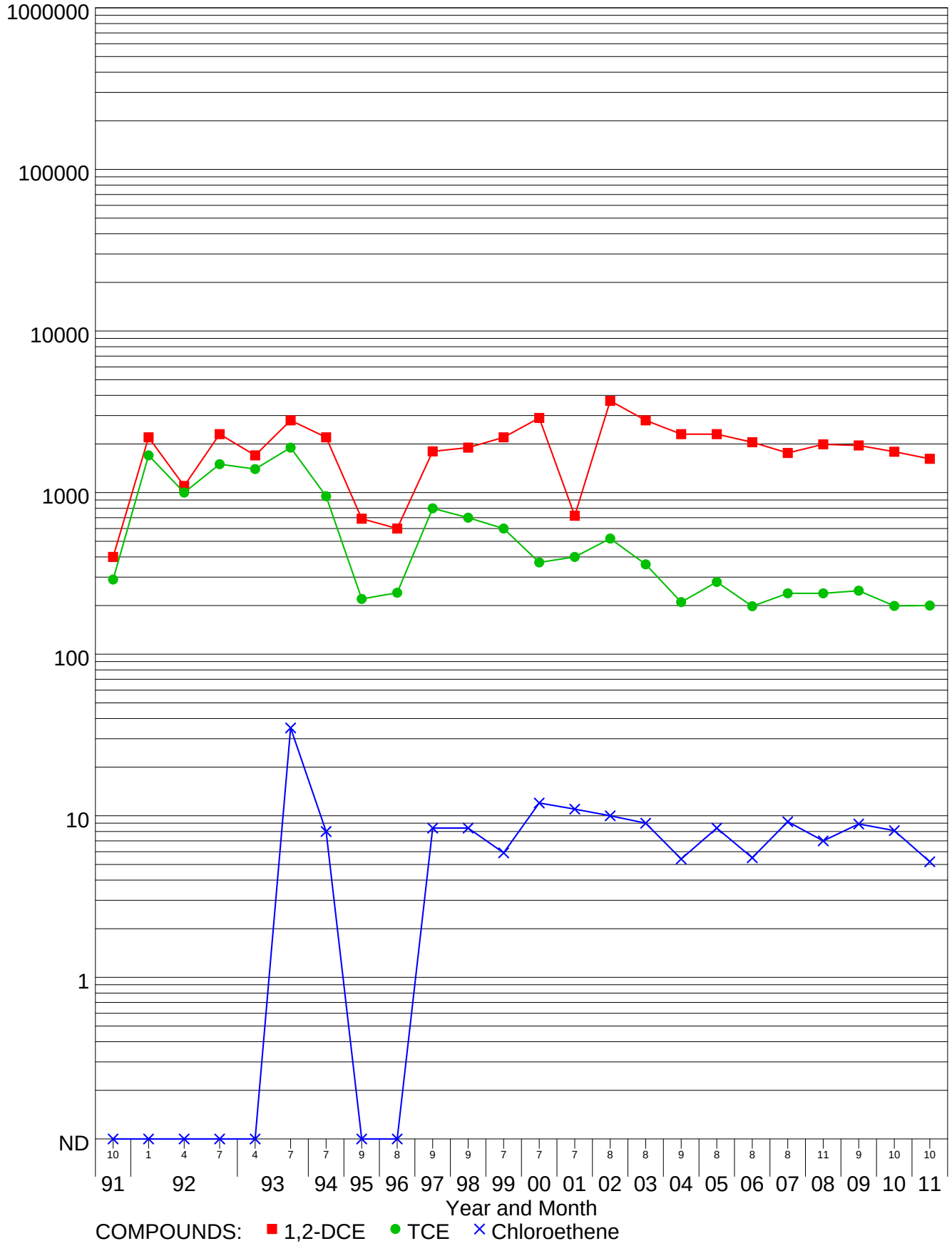

KC91-160 (U) Concentrations, ug/L

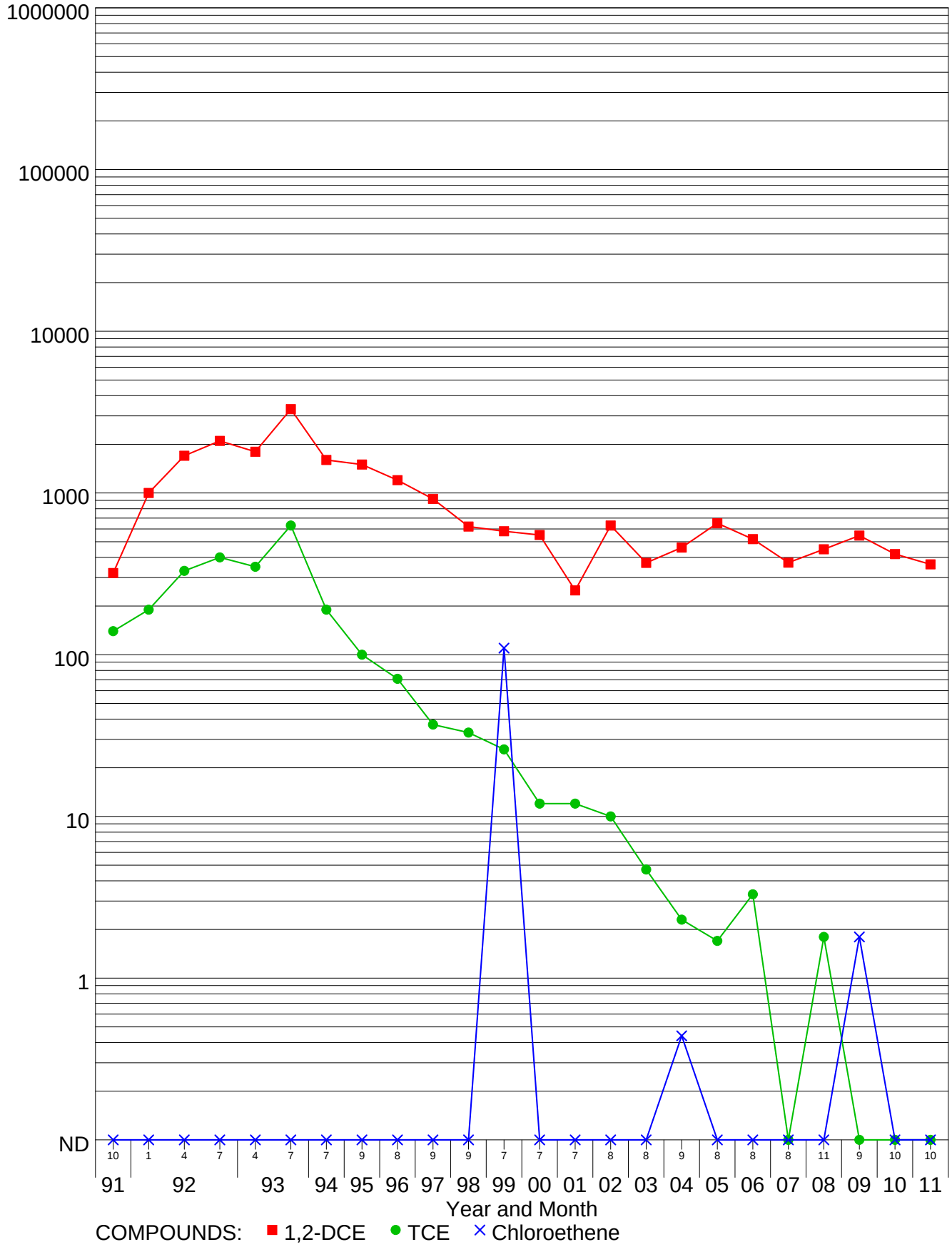

KC91-163 (L) Concentrations, ug/L

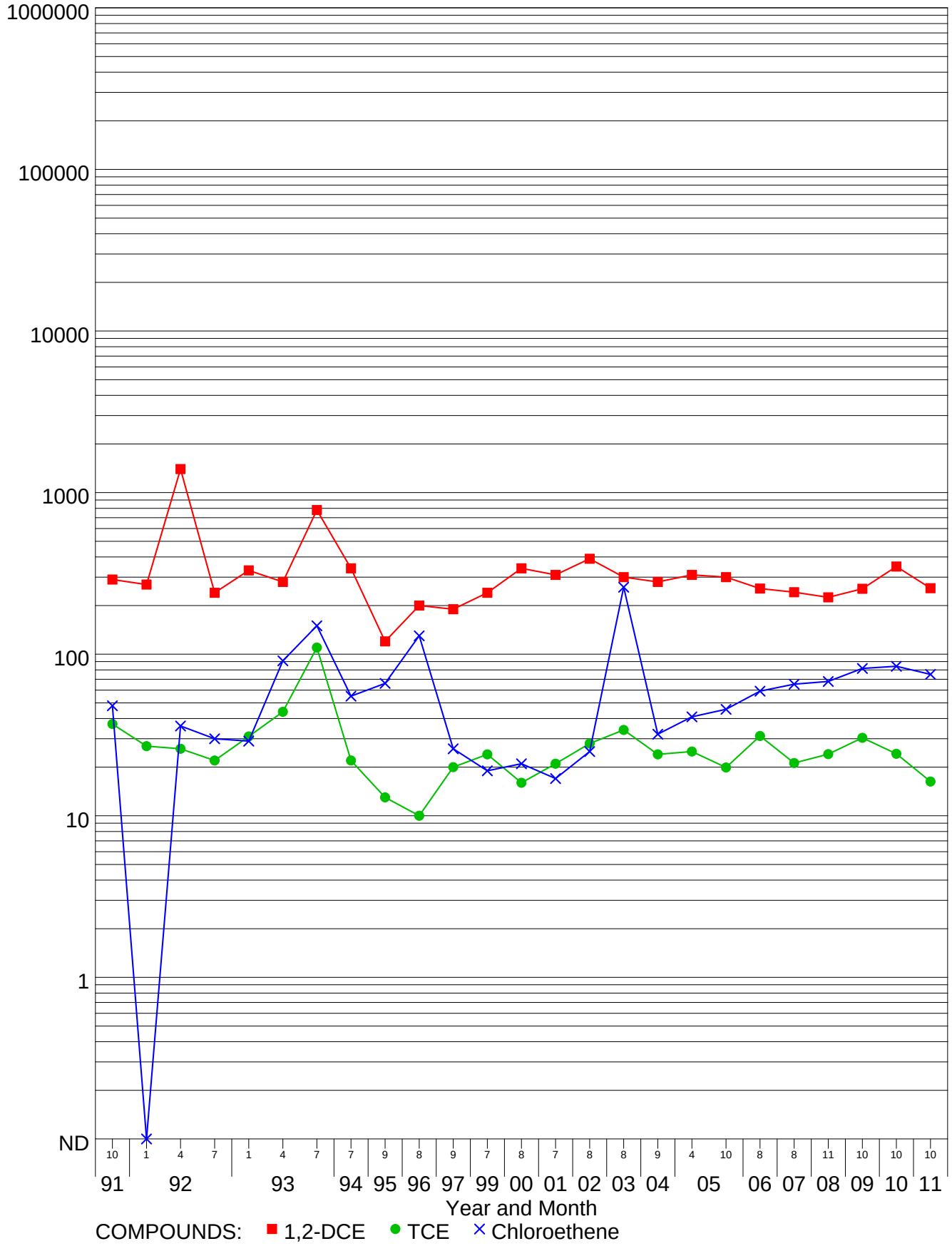

KC91-163 (U) Concentrations, ug/L

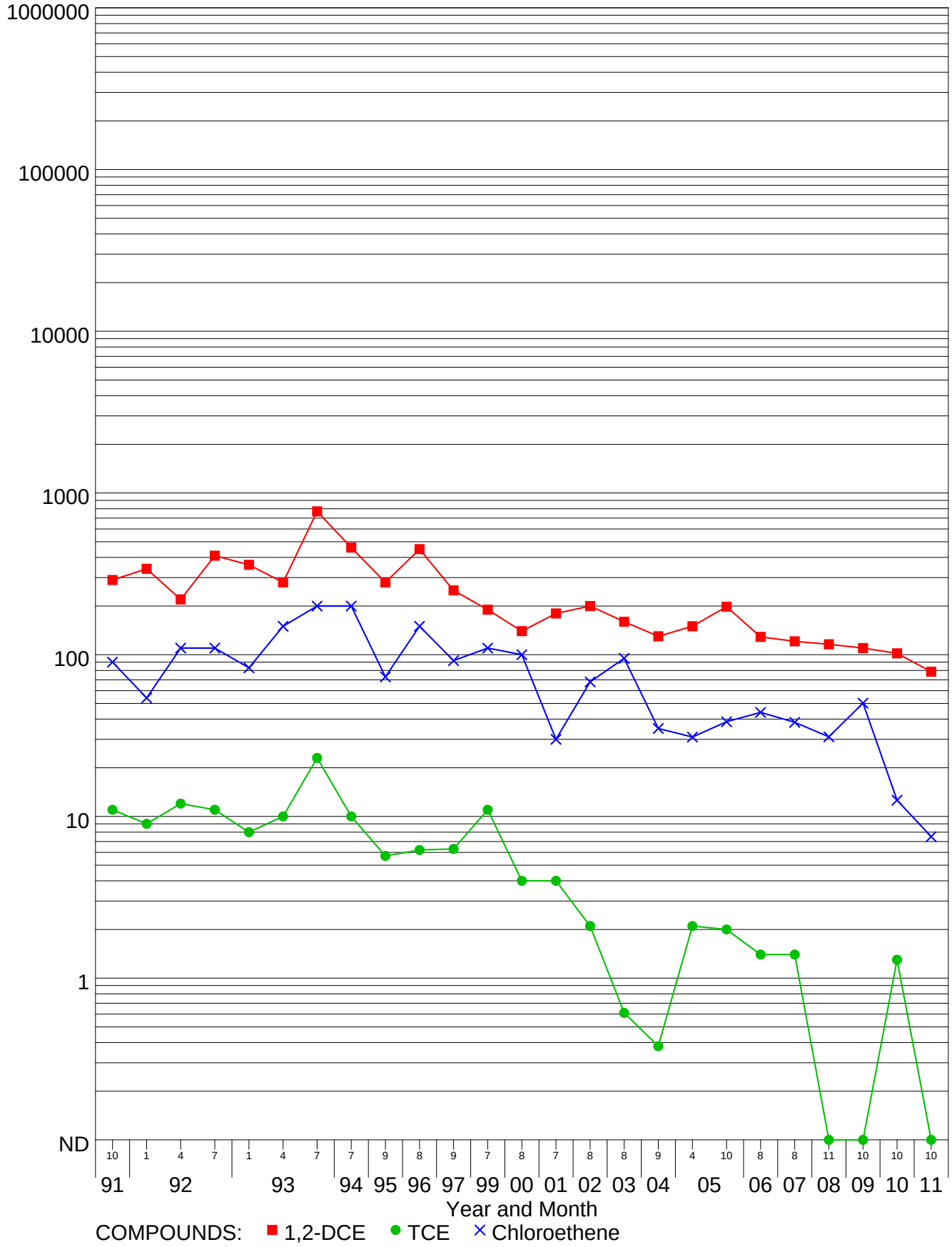

KC91-165 (L) Concentrations, ug/L

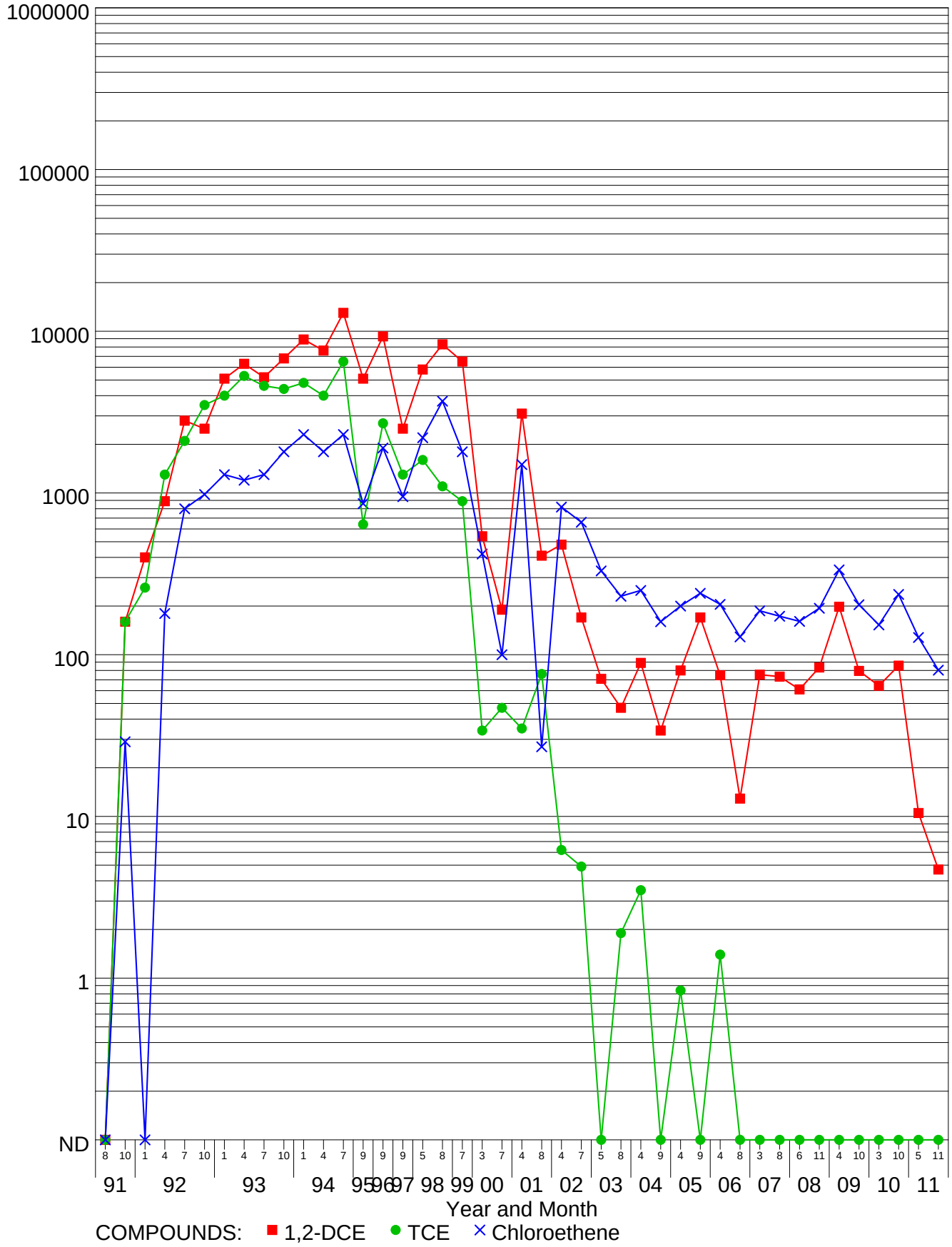

KC91-165 (U) Concentrations, ug/L

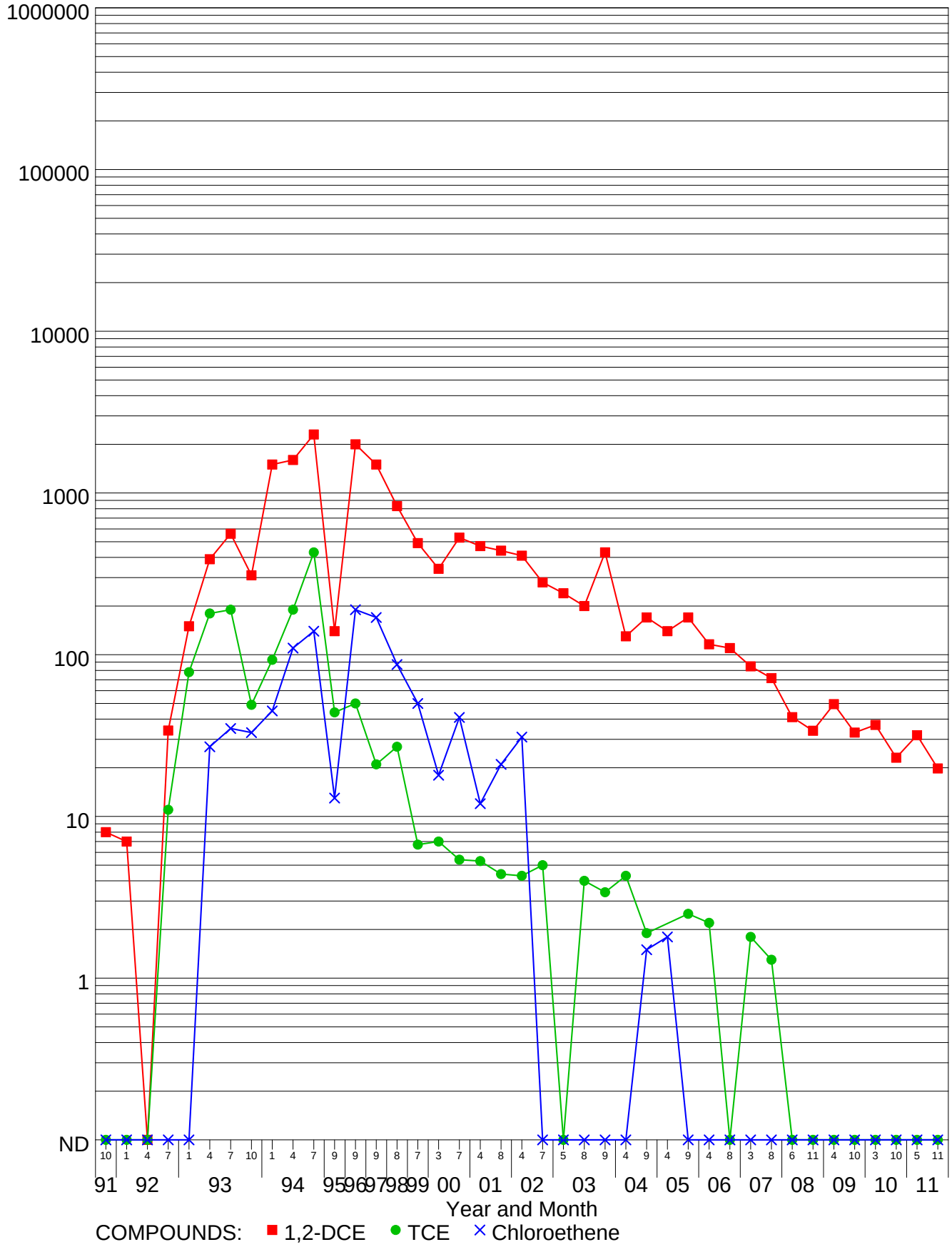

KC91-168 (L) Concentrations, ug/L

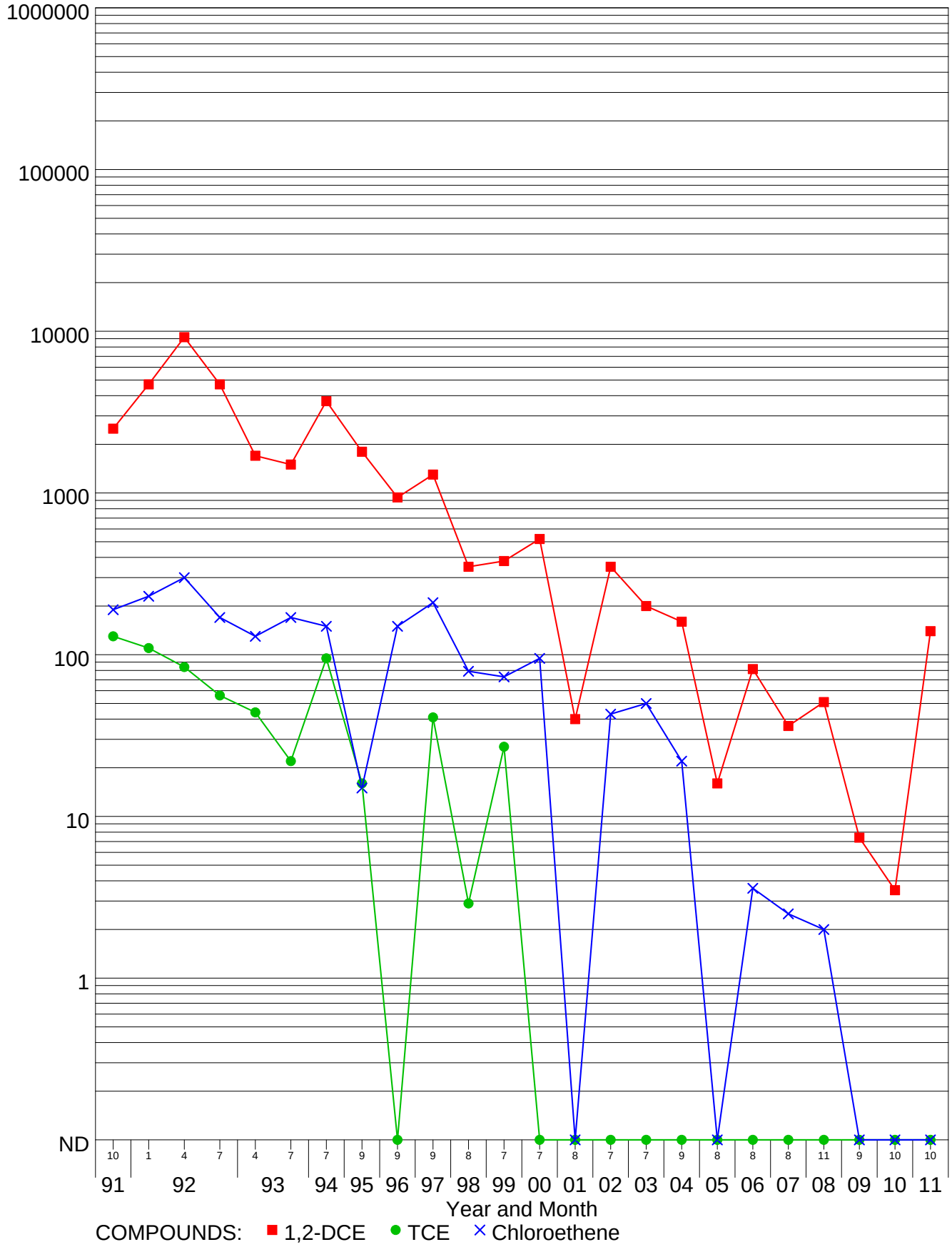

KC91-168 (U) Concentrations, ug/L

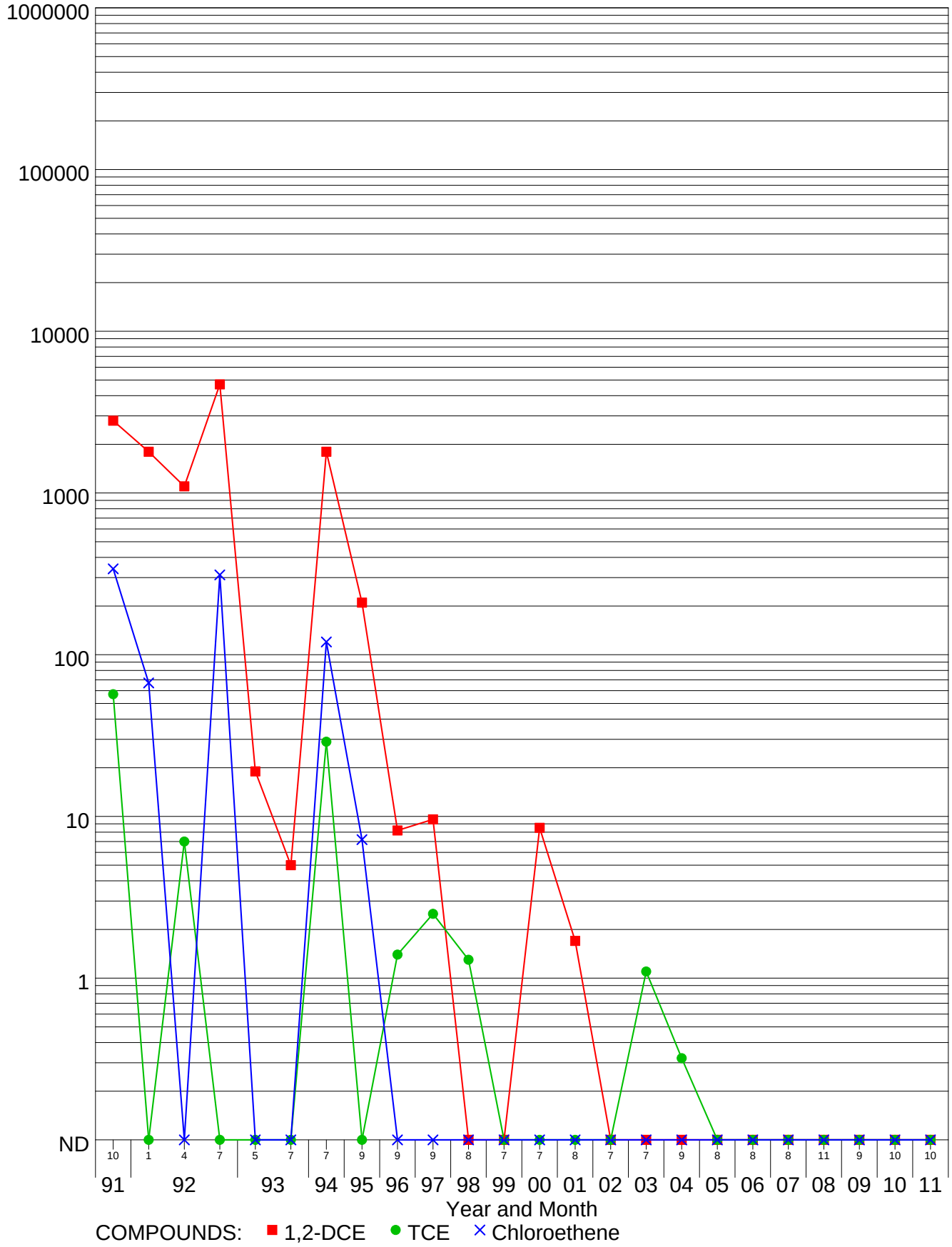

KC91-171 (L) Concentrations, ug/L

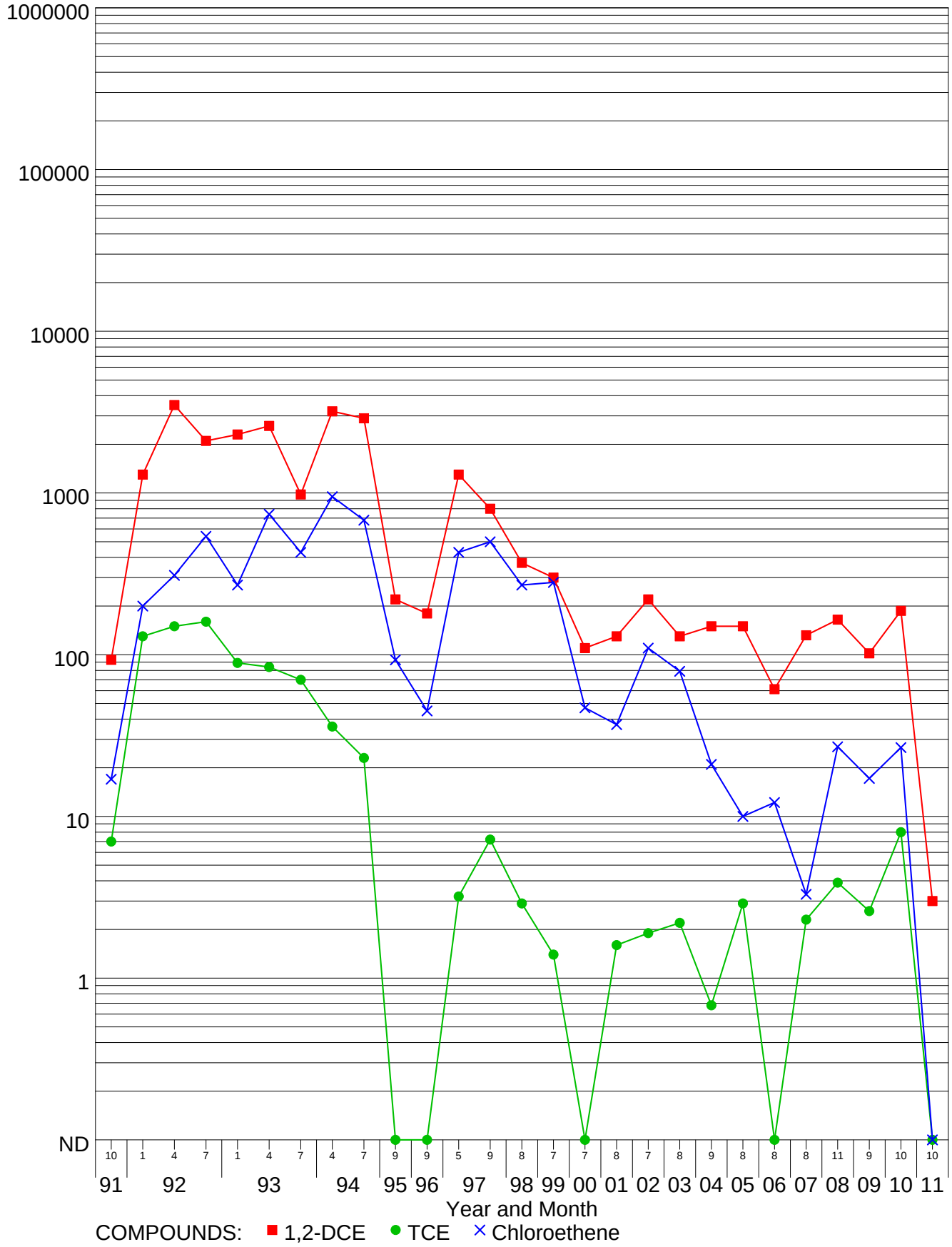

KC91-176 (L) Concentrations, ug/L

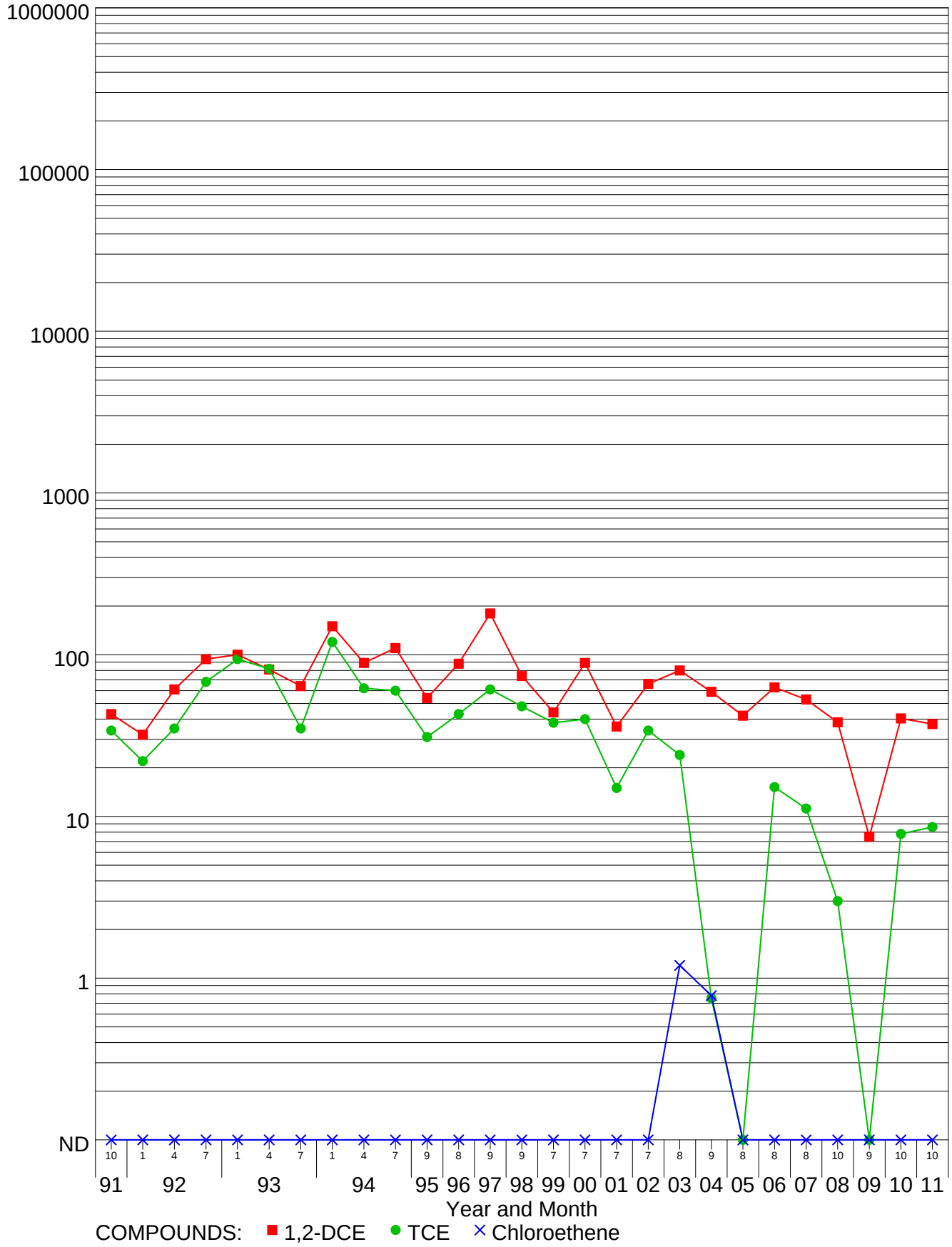

KC91-176 (U) Concentrations, ug/L

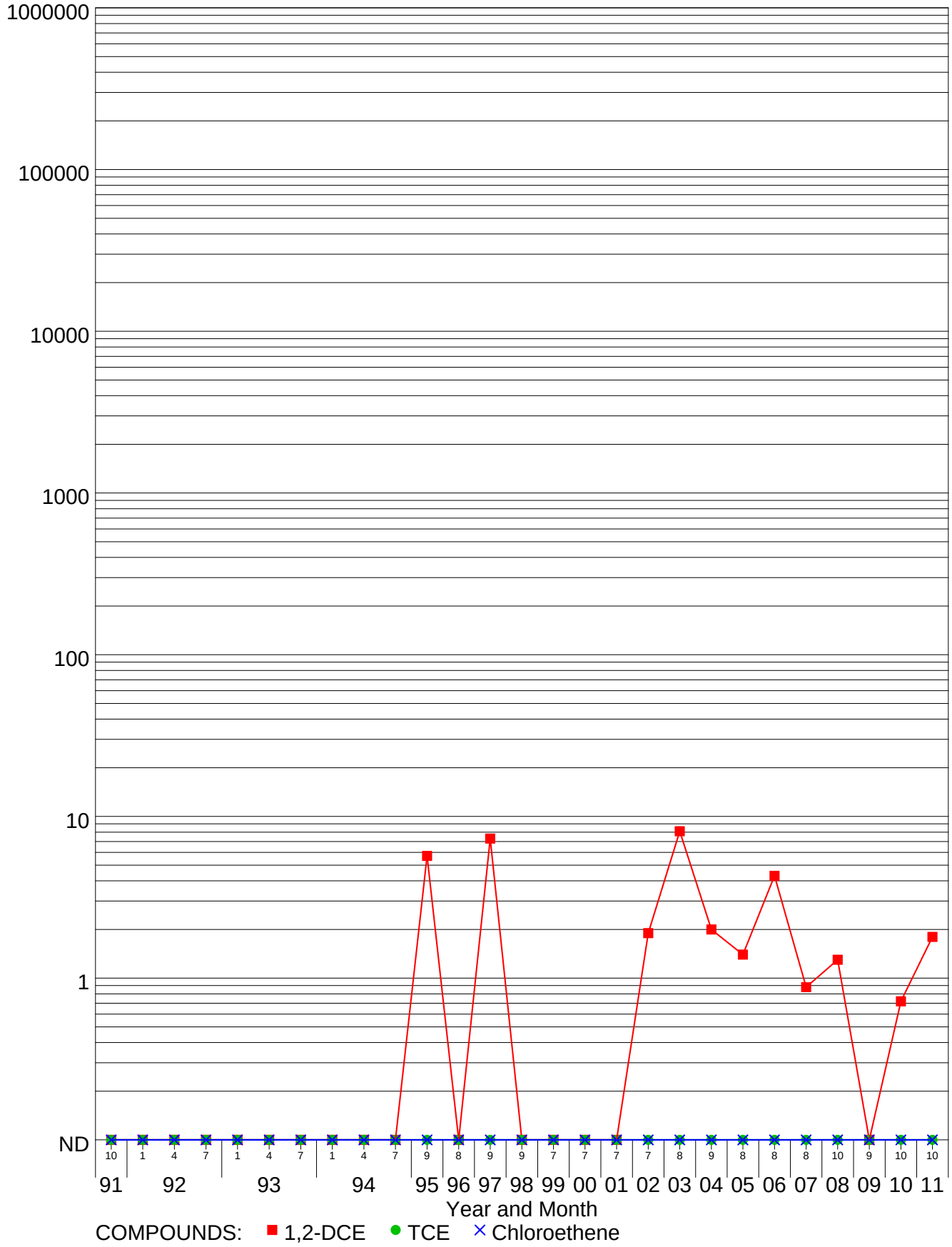

KC92-184 (L) Concentrations, ug/L

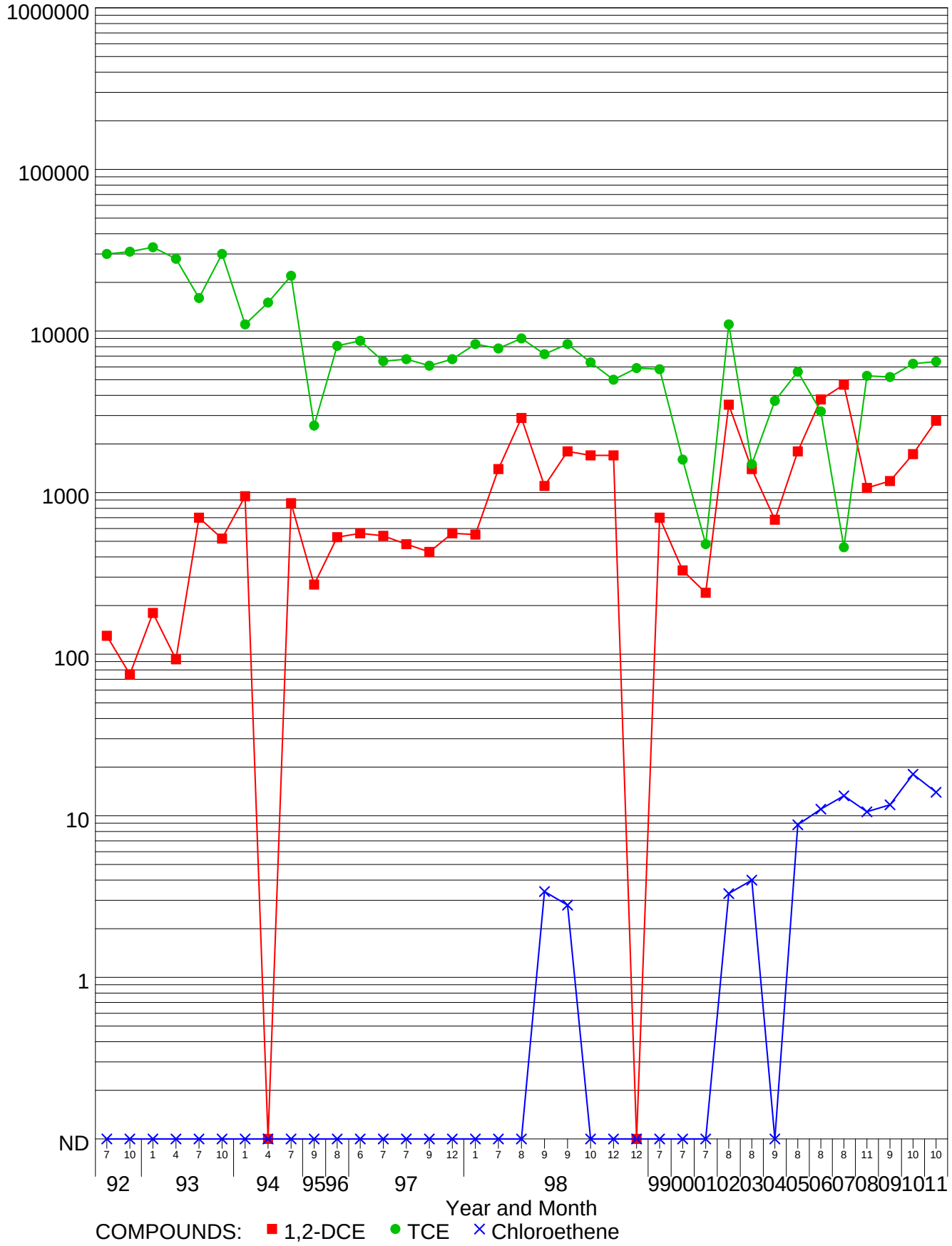

KC92-184 (U) Concentrations, ug/L

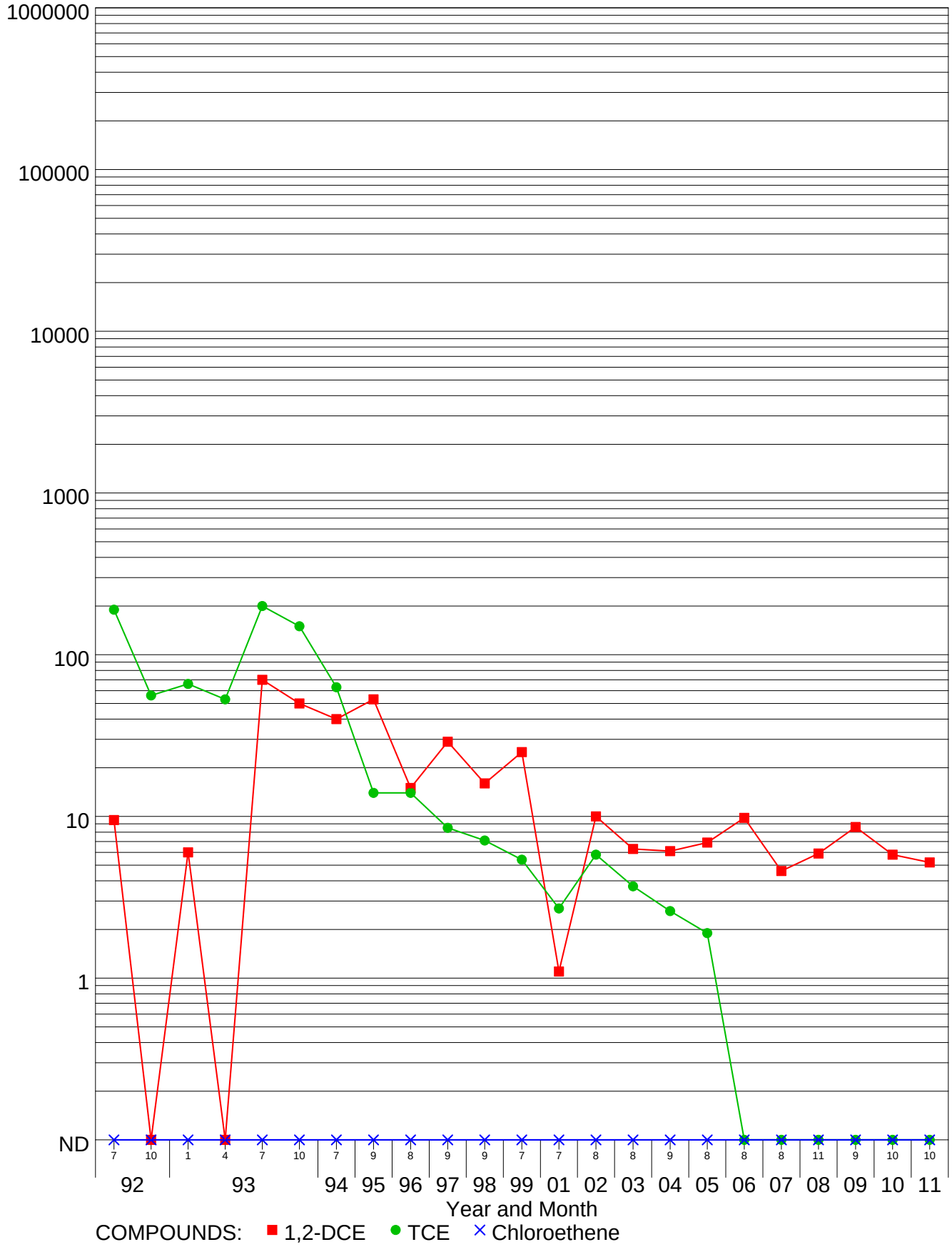

KC92-187 (L) Concentrations, ug/L

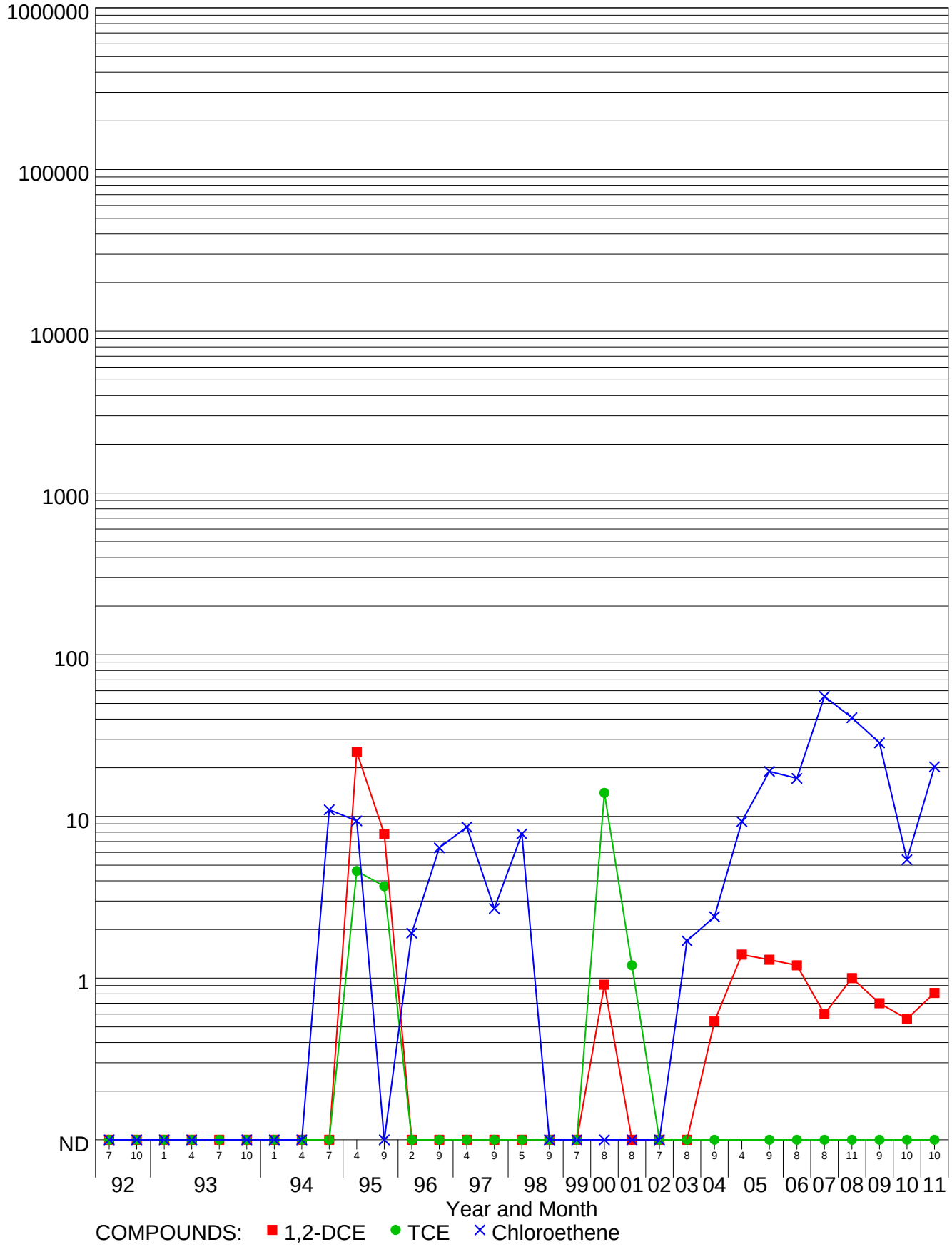

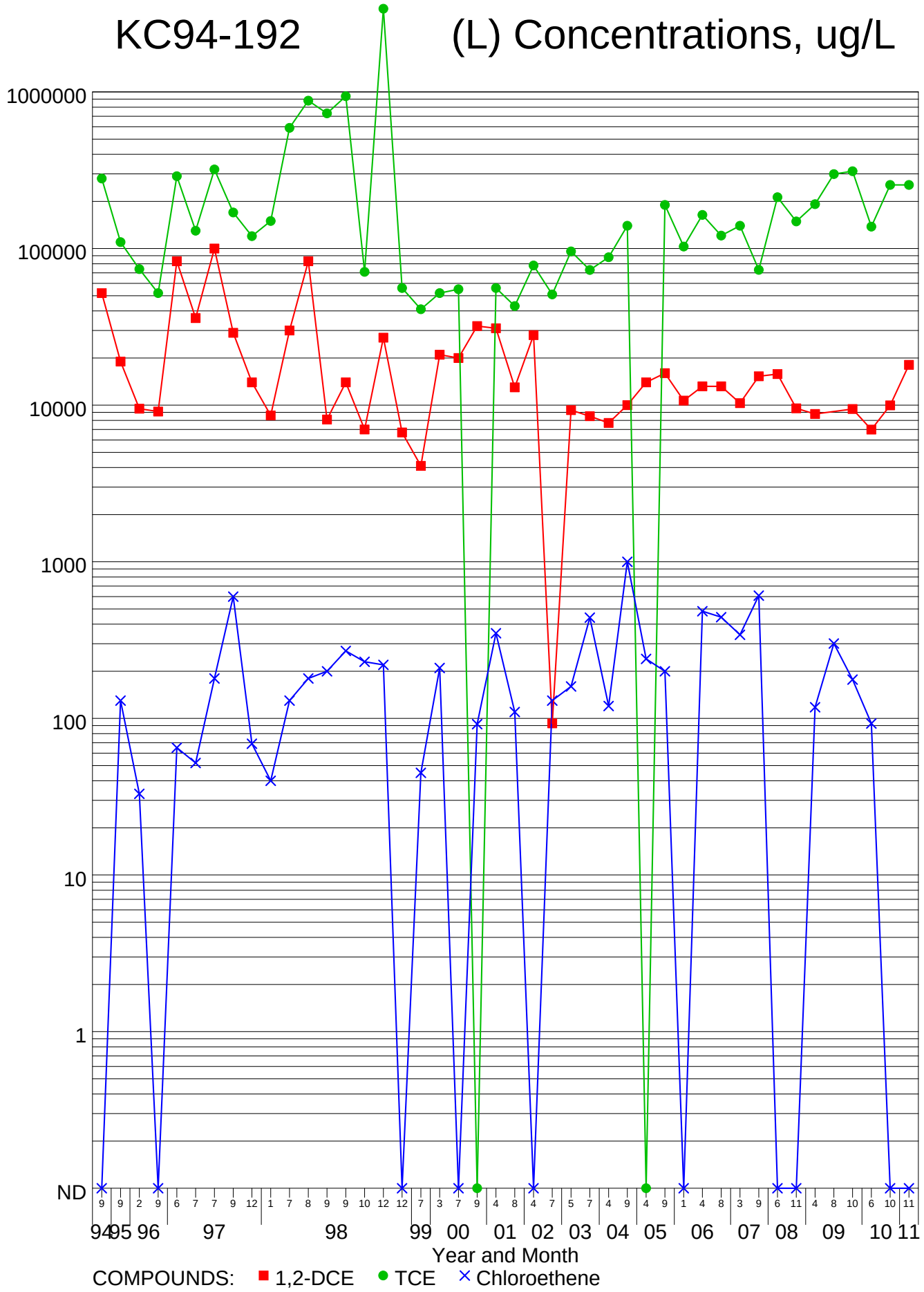
KC94-192
(L) Concentrations, ug/L
1000000
100000
10000
1000
100
10
1
ND
9 9 2 9 6 7 7 9 12 1 7 8 9 9 10 12 12 7 3 7 9 4 8 4 7 5 7 4 9 4 9 1 4 8 3 9 6 11 4 8 10 6 10 11
94 95 96 97 98 99 00 01 02 03 04 05 06 07 08 09 10 11
Year and Month
COMPOUNDS: 1,2-DCE TCE Chloroethene

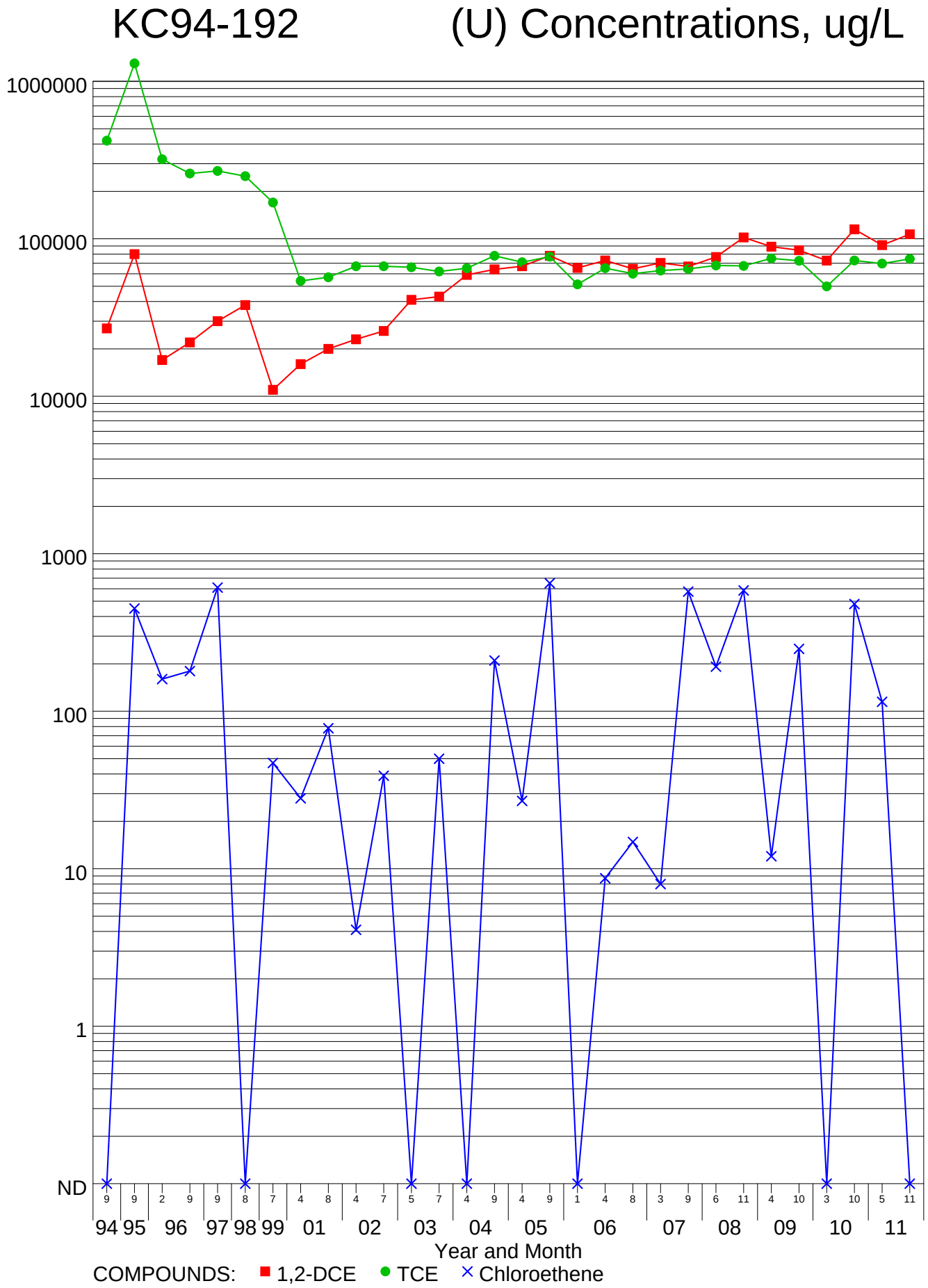
KC94-192
(U) Concentrations, ug/L
1000000
100000
10000
1000
100
10
1
ND
9 9 2 9 9 8 7 4 8 4 7 5 7 4 9 4 9 1 4 8 3 9 6 11 4 10 3 10 5 11
94 95 96 97 98 99 01 02 03 04 05 06 07 08 09 10 11
Year and Month
COMPOUNDS: 1,2-DCE TCE Chloroethene

KC94-193 (L) Concentrations, ug/L

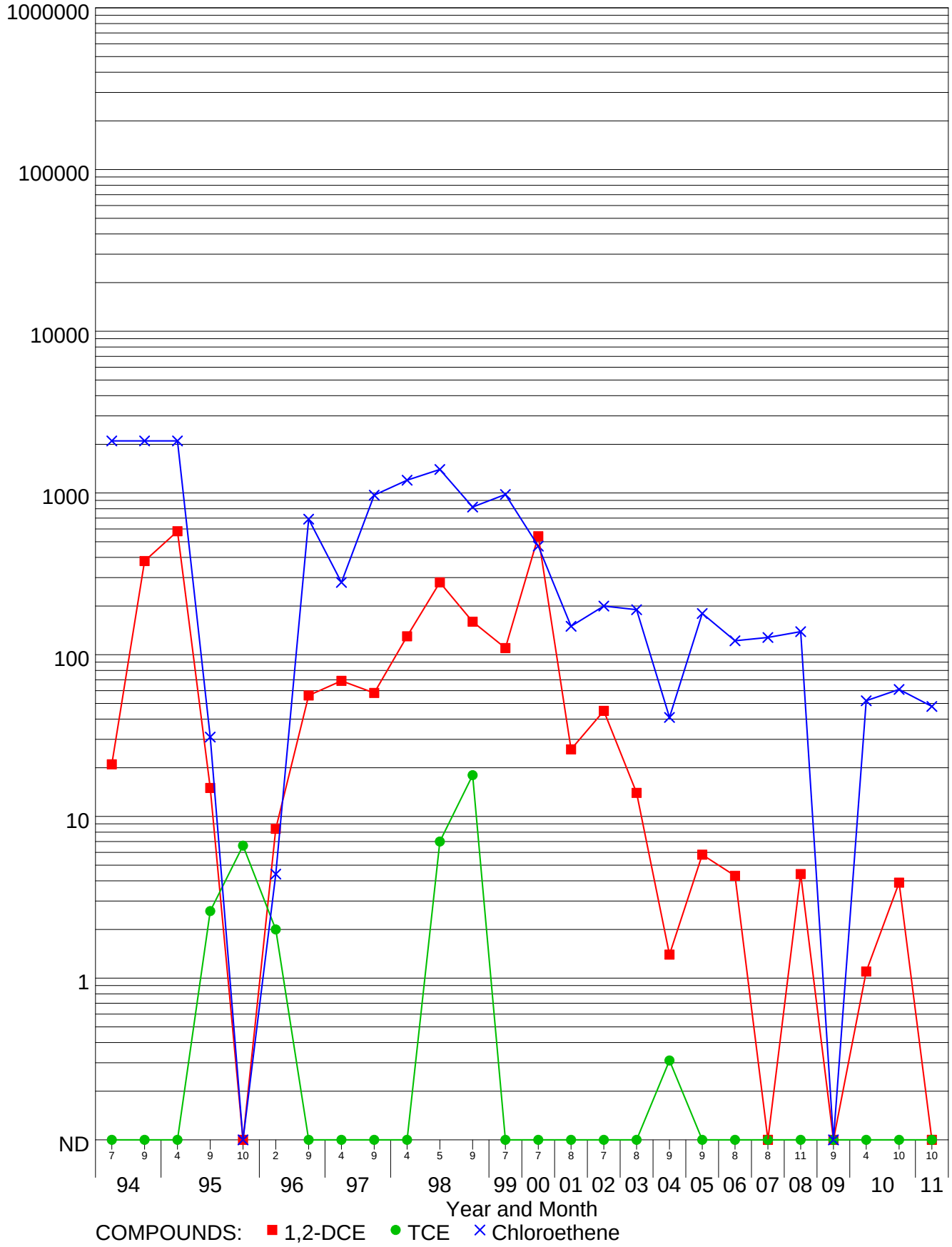

KC94-199 (L) Concentrations, ug/L

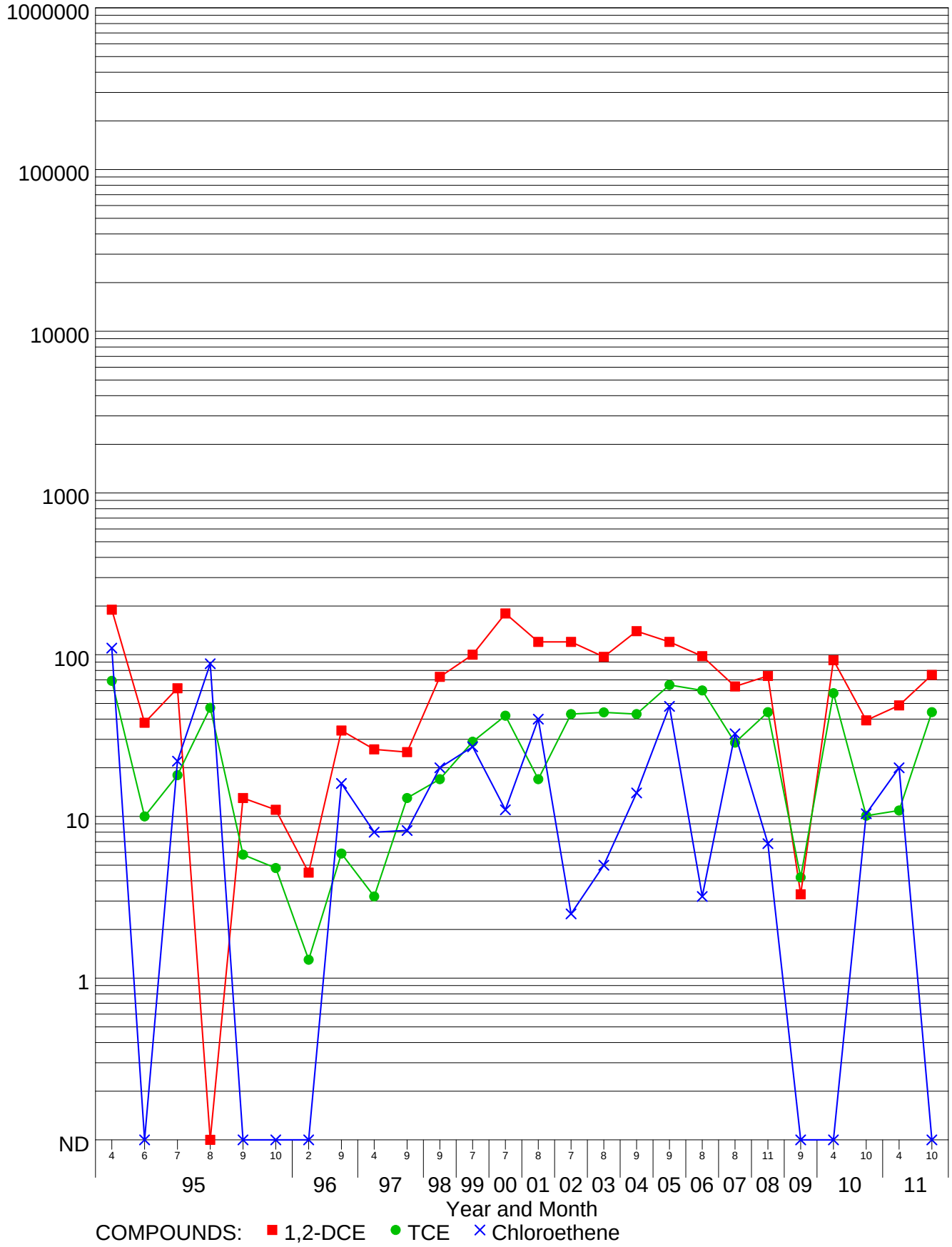

KC97-209 (L) Concentrations, ug/L

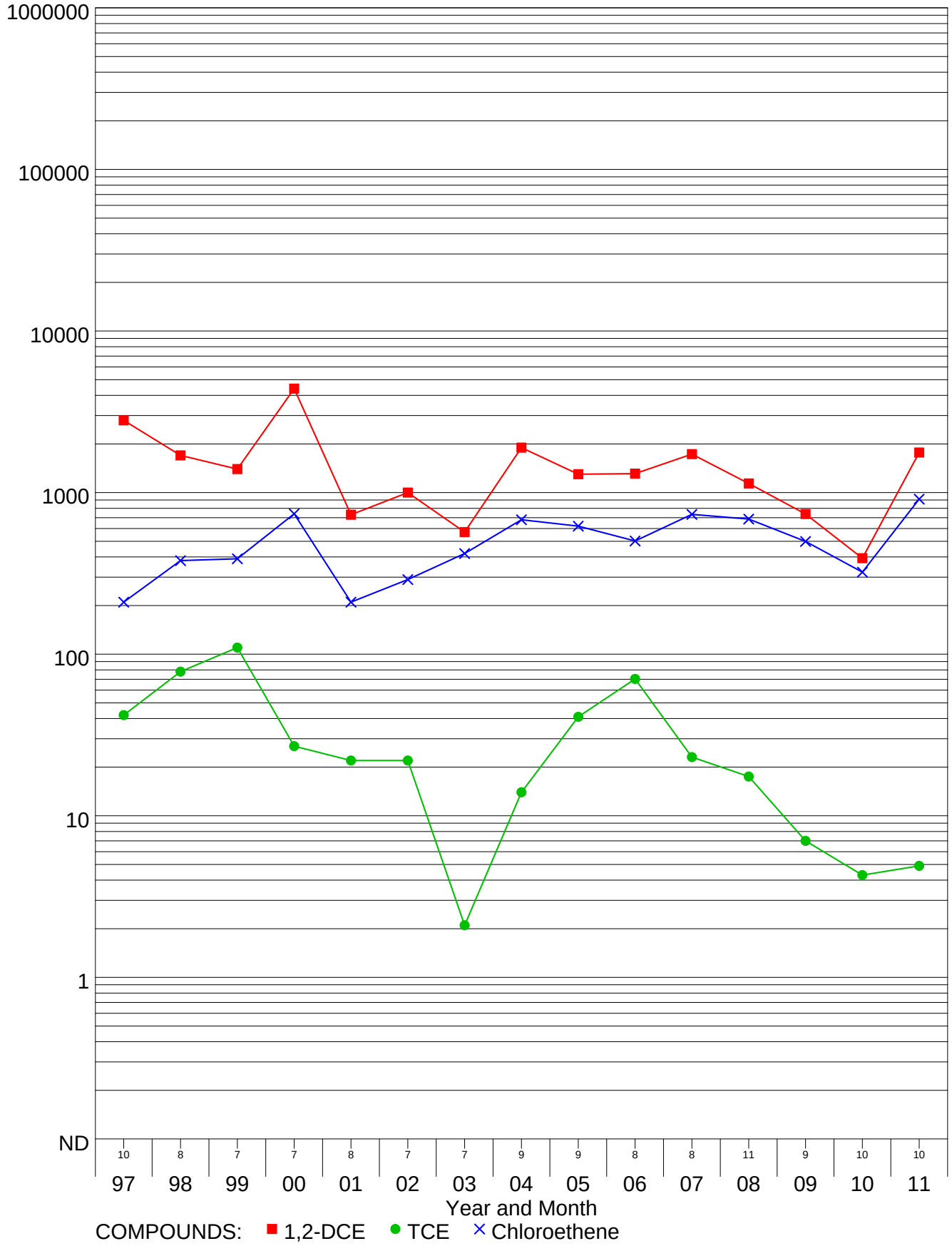

KC97-209 (U) Concentrations, ug/L

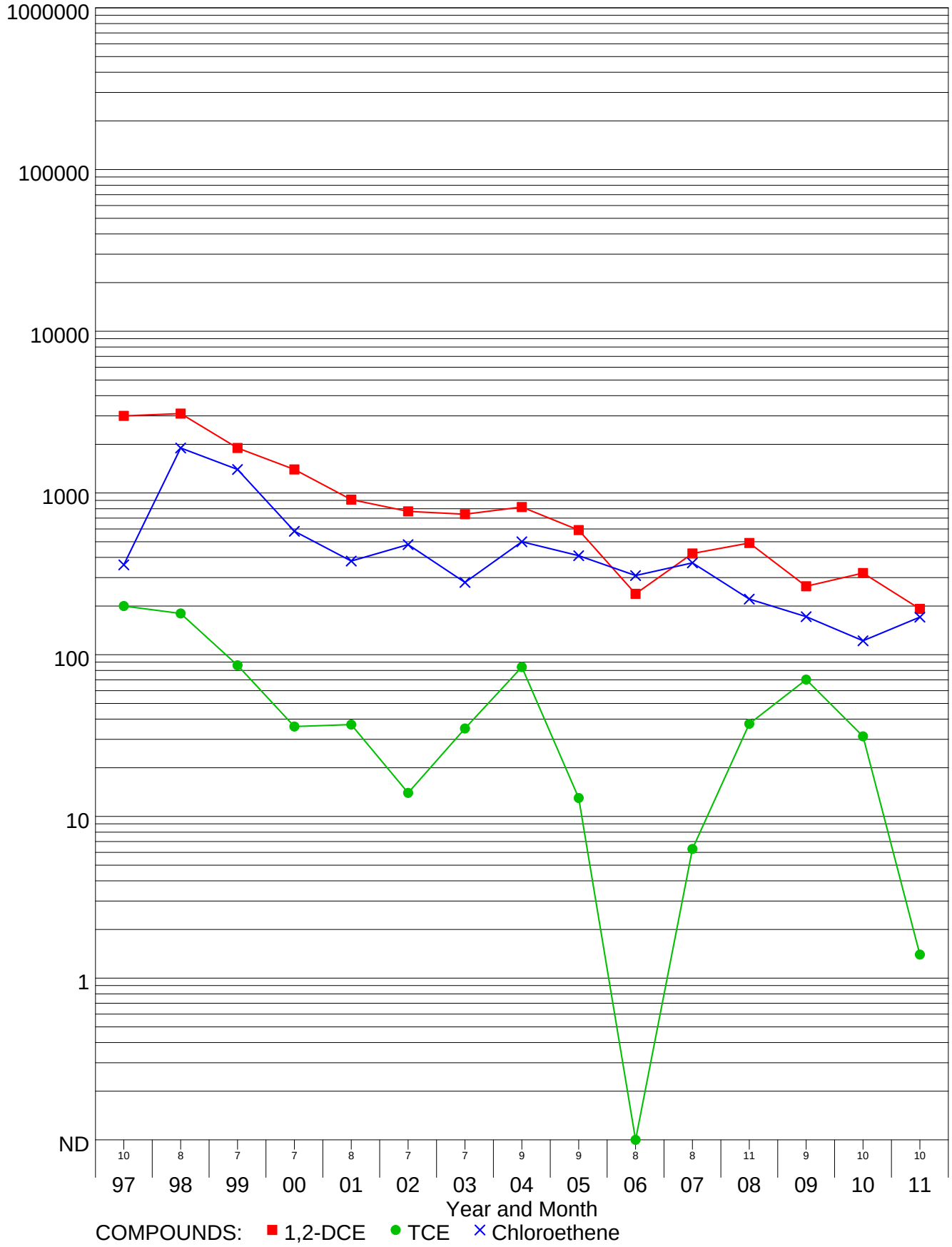

KC99-235 Concentrations, ug/L

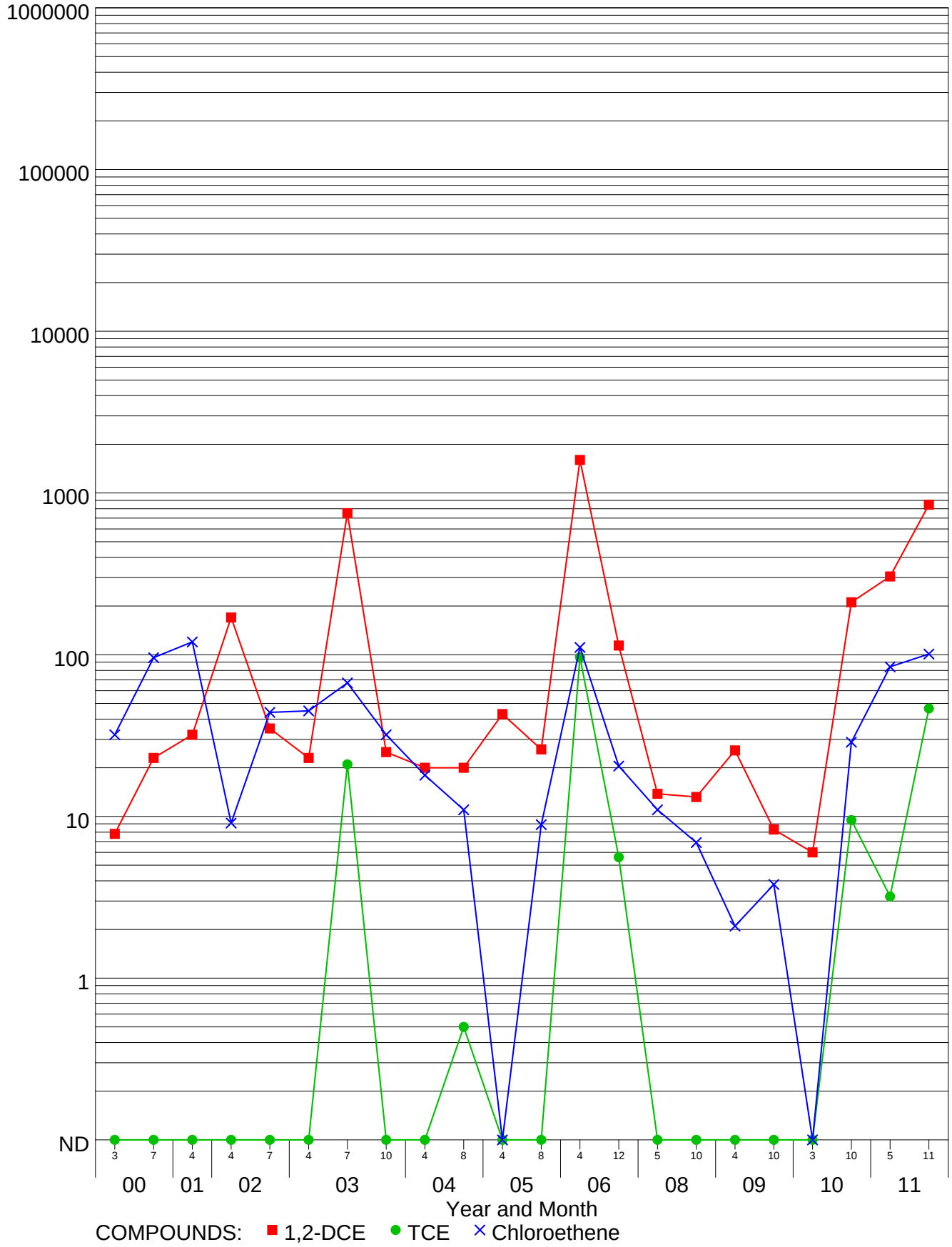

KC99-236 Concentrations, ug/L

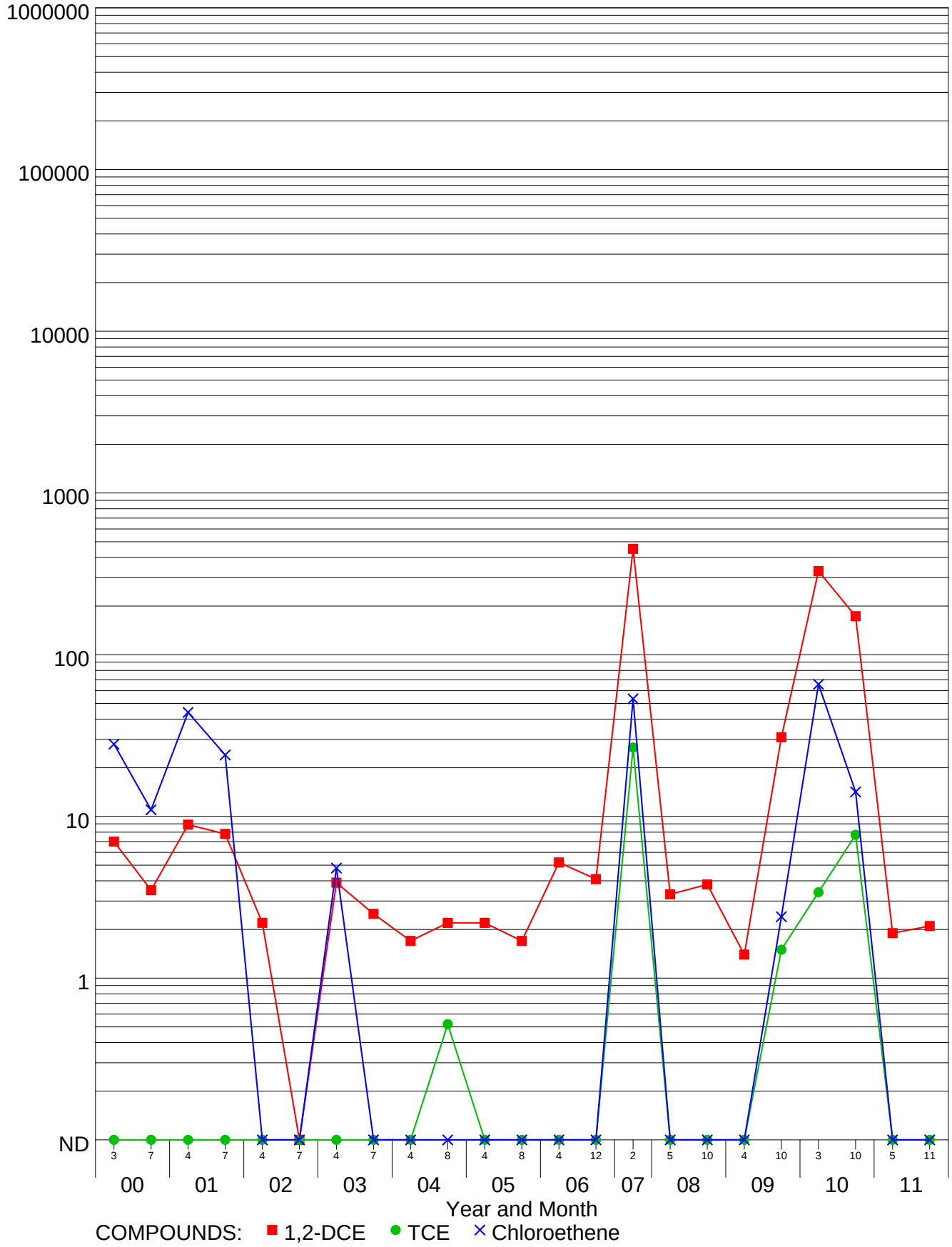

OW-001 Concentrations, ug/L

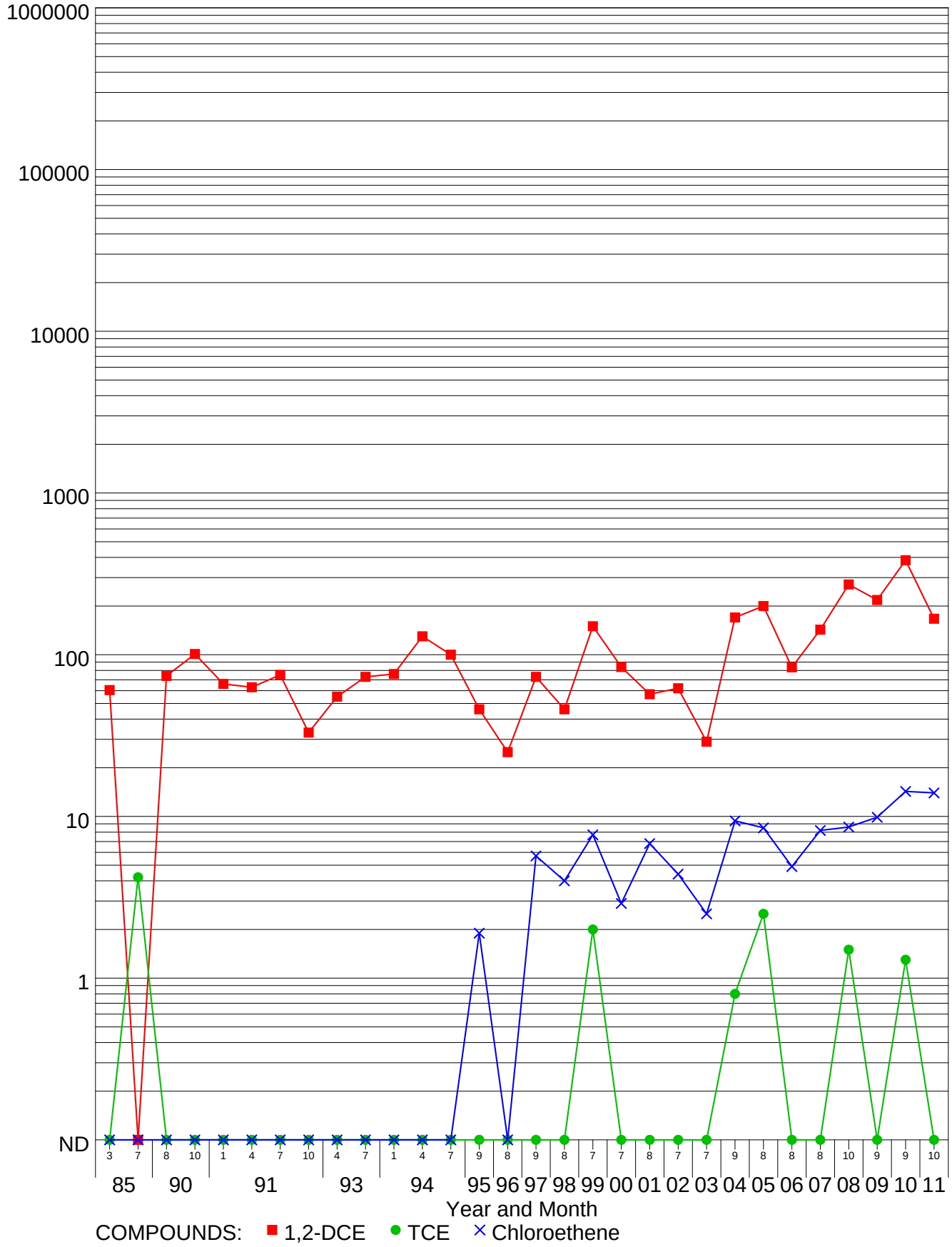

Section 3 Attachments
Indian Creek Potentiometric Surface Maps Without Drains

FEET
0 125 250 500
0 25 50 100 150
METERS

In-service monitoring well location

In-service water level only

In-service interceptor well location

Contour Interval: 2ft.

Kansas City Plant
National Security Asset

NNSA
National Nuclear Security Administration

The Kansas City Plant is operated and managed by Honeywell Federal Manufactureing & Technologies, LLC, for the NNSA.

Project Name:	2011 Annual Groundwater Corrective Action Report
Drawing Name:	Att. 1: Indian Creek Flow System Upper Completion Potentiometric Surface Map Without Drains, Fall 2011
Date:	02/03/2012

FEET
0 125 250 500
0 25 50 100 150
METERS

In-service monitoring well location

In-service water level only

In-service interceptor well location

Contour Interval: 2ft.

Kansas City Plant
National Security Asset

National Nuclear Security Administration

The Kansas City Plant is operated and managed by Honeywell Federal Manufactureing & Technologies, LLC, for the NNSA.

Project Name:	2011 Annual Groundwater Corrective Action Report
Drawing Name:	Att. 2: Indian Creek Flow System Lower Completion Potentiometric Surface Map Without Drains, Fall 2011
Date:	02/03/2012