Airborne Real-Time Cueing Hyperspectral Enhanced Reconnaissance Flight Path

Monday Morning Mission
August 8, 2005

Weldon Spring Site Remedial Action Project

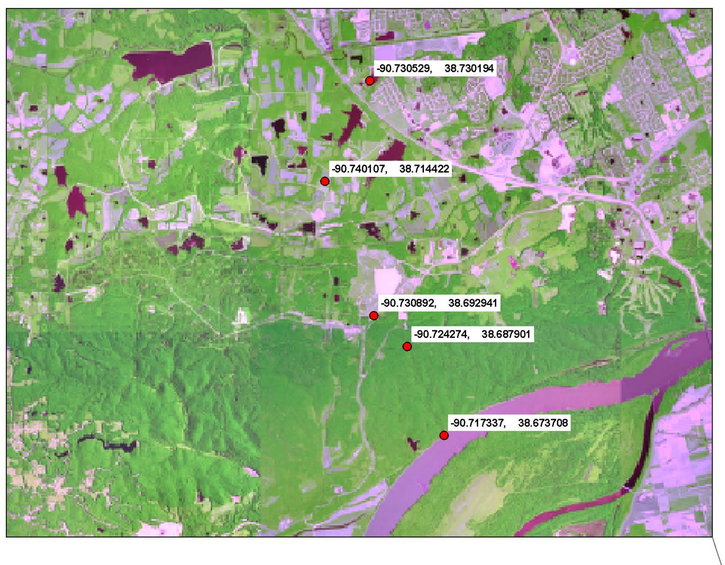

Tyson Valley Powder Farm

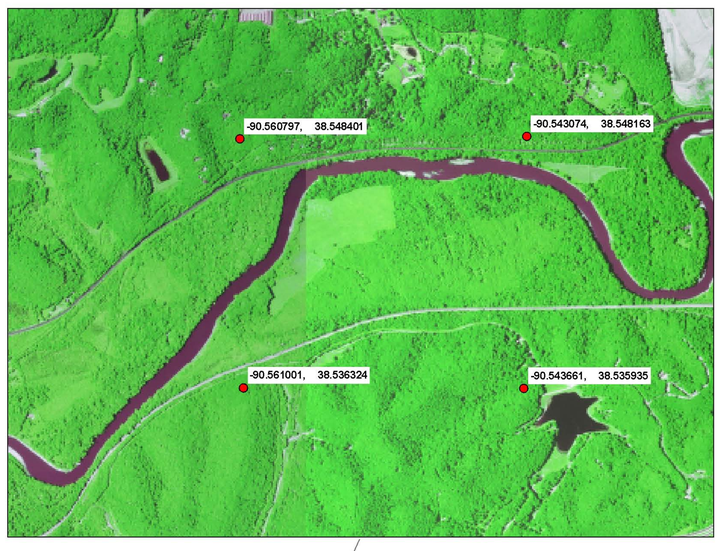

JZ & Bueneman Landfills

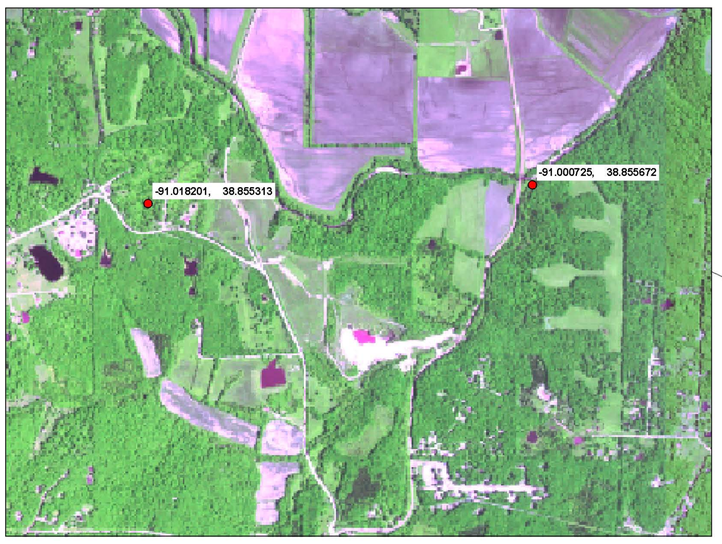

Praxair Inc.

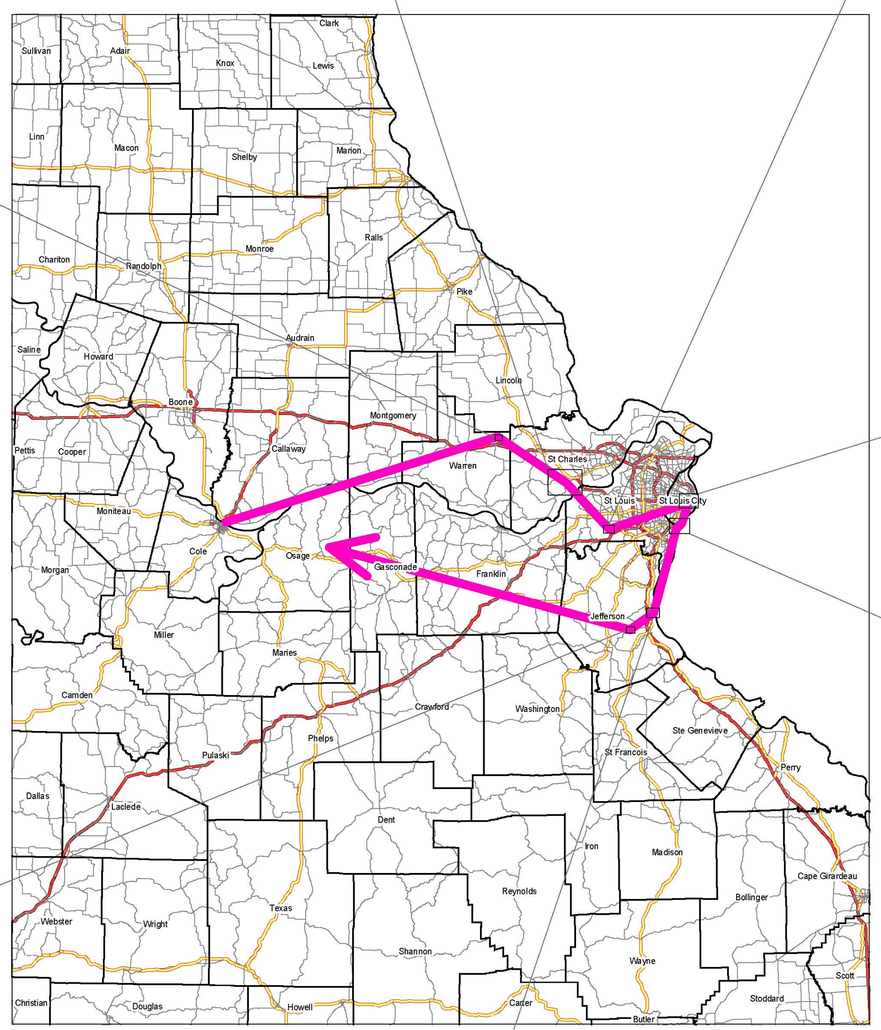

Hematite Radioactive Site

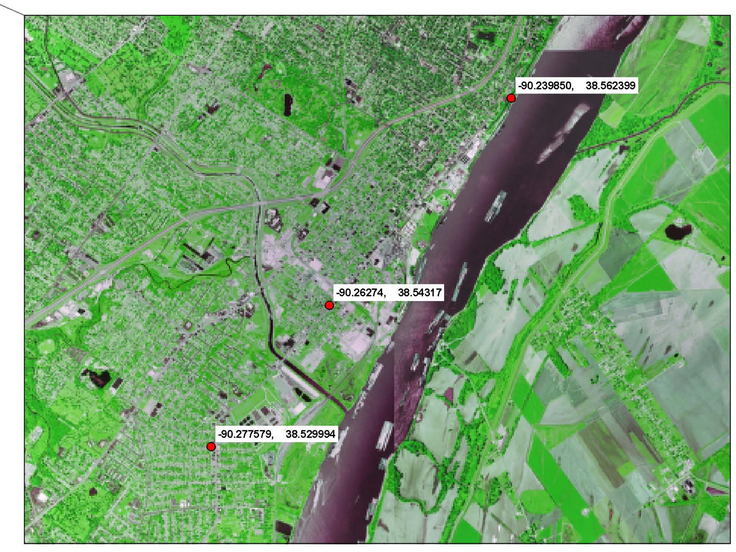

Flood-Borne

Herculaneum

Missouri Department of Natural Resources
Air and Land Protection Division
Hazardous Waste Program
Created by Branden B. Doster 8/5/2004

Although all data sets used to create this map have been utilized by the Missouri Department of Natural Resources, no warranty expressed or implied is made by the MDNR regarding the utility or accuracy of these data, nor shall the act of distribution constitute any such warranty.

JZ & Bueneman Landfills
#1

Weldon Spring Site Remedial Action Project
#2

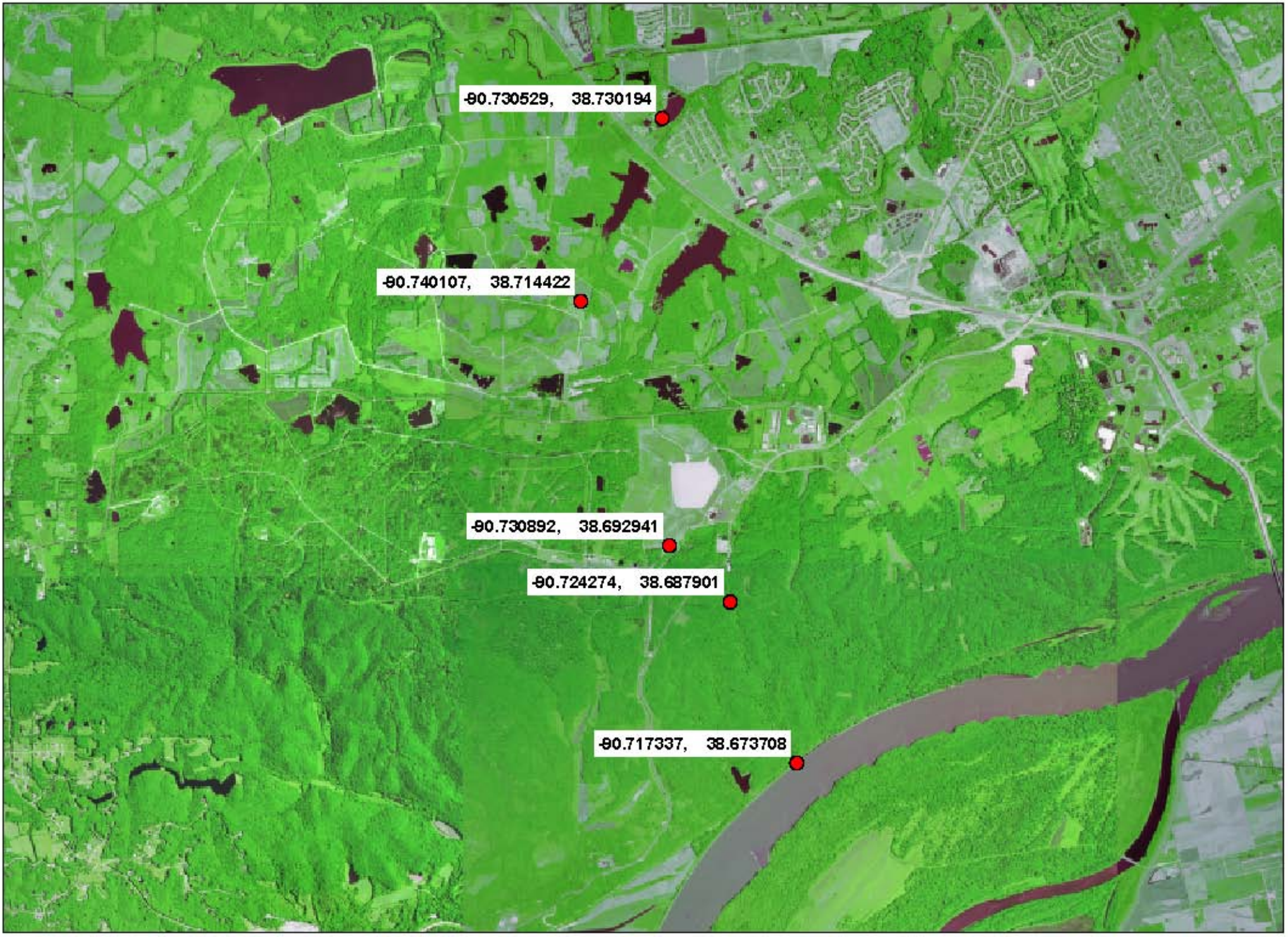

Tyson Valley Powder Farm
#3

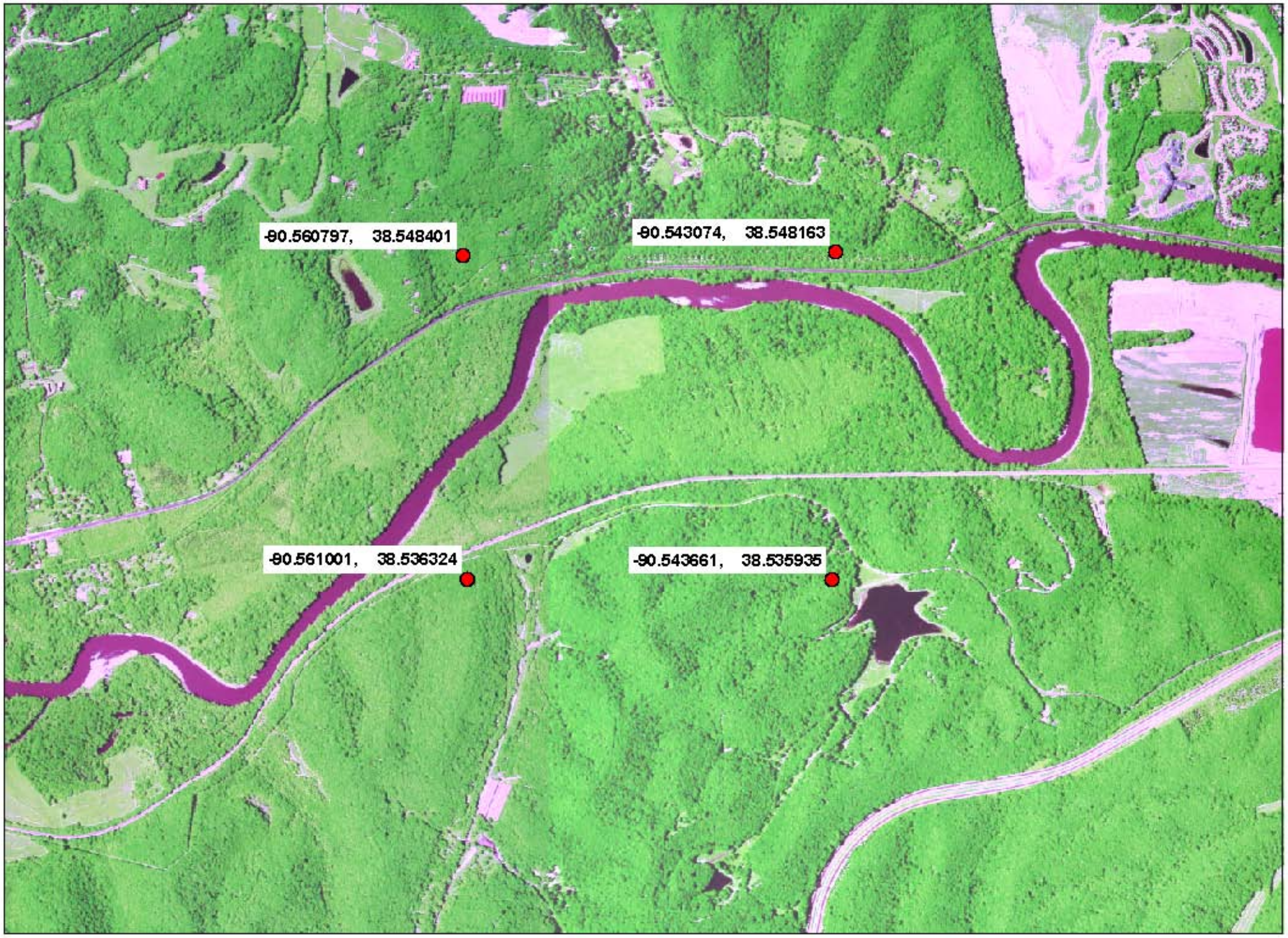

Praxair Inc.

Flood-Borne
#4

Herculaneum
#5



Hematite Radioactive Site
#6