Source Apportionment for the Upper Buffalo Class I Area

PSAT Model Source Apportionment

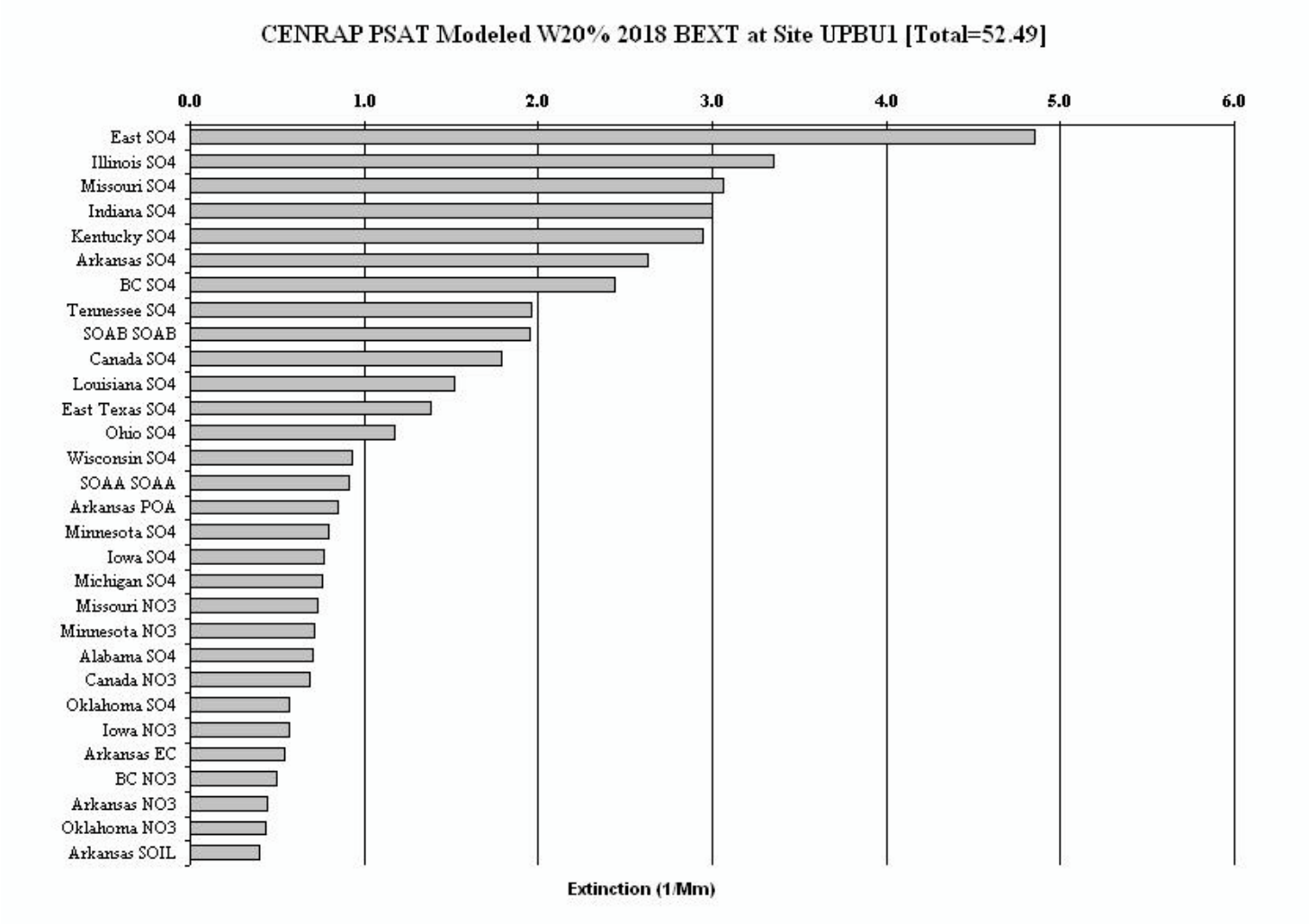

Upper Buffalo Projected 2018 – Worst 20%

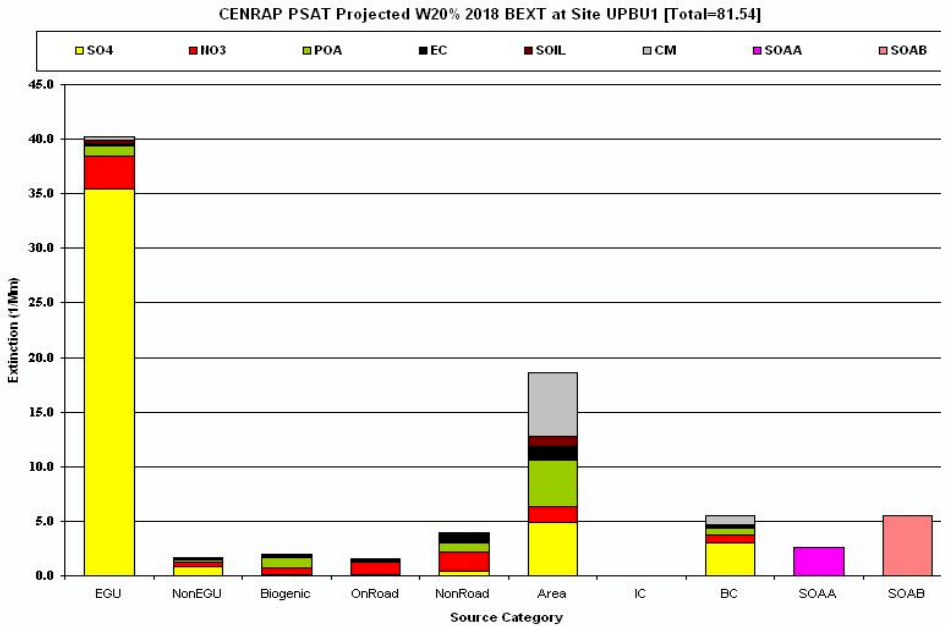

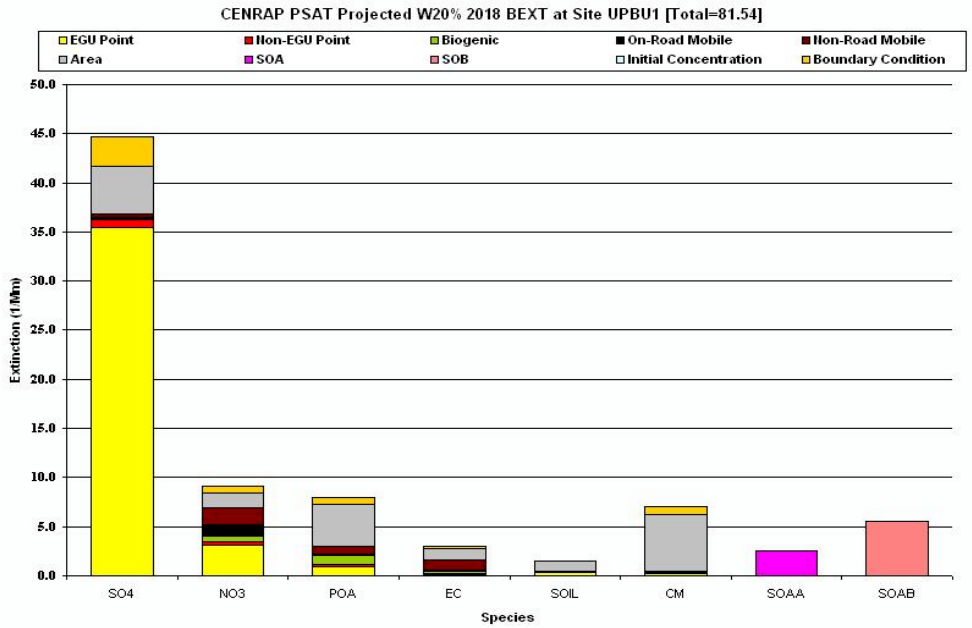

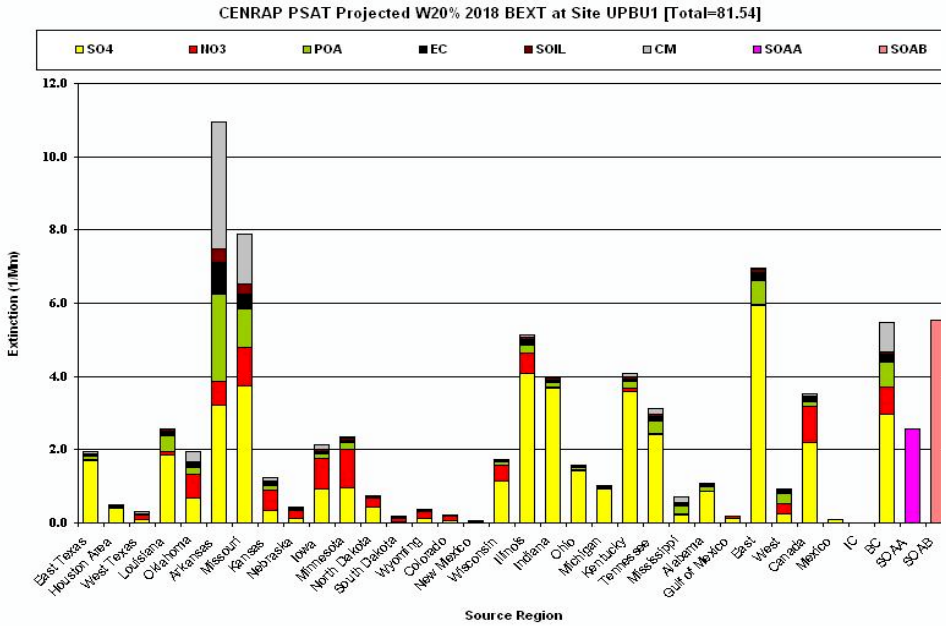

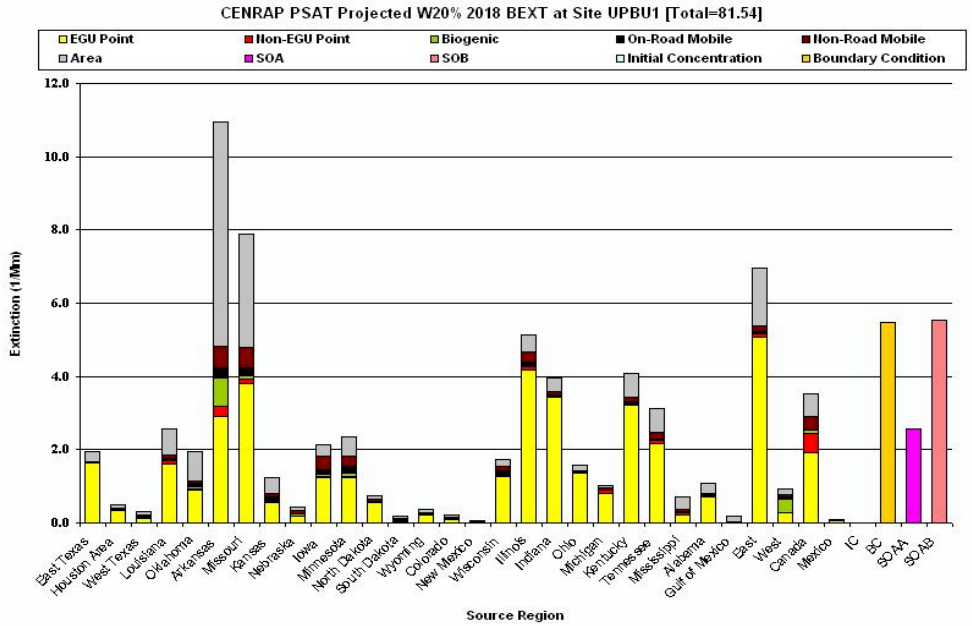

Monitoring Data Source Apportionment

The Coal Combustion Factor at the Upper Buffalo Class I Area

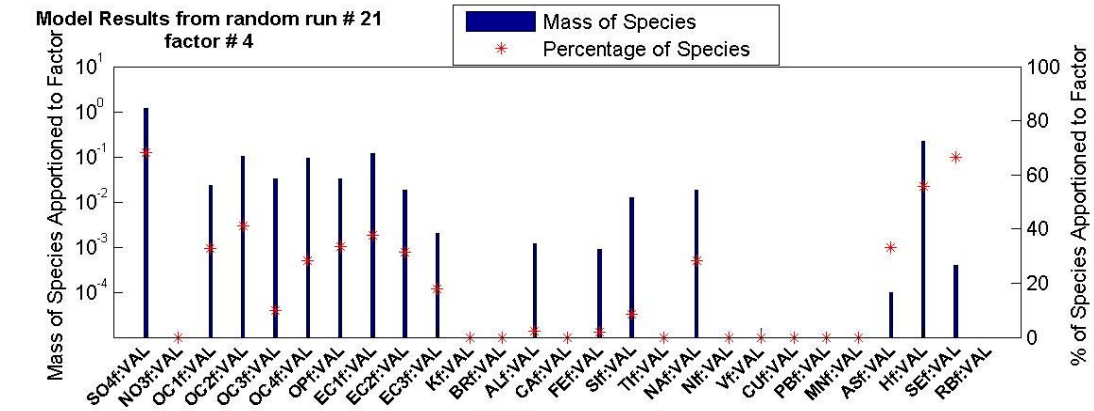

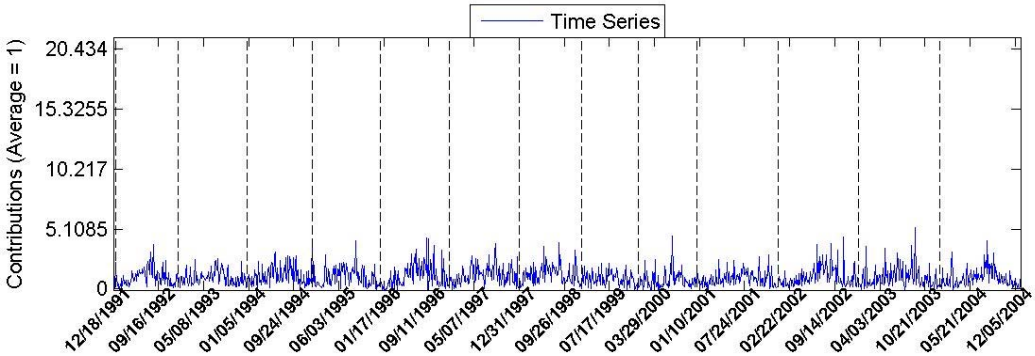

Possible Source Areas of the Identified Coal Combustion Factor at the Upper Buffalo Class I Area
Incremental Probability of the Airmass (Source Score =>1.9432)

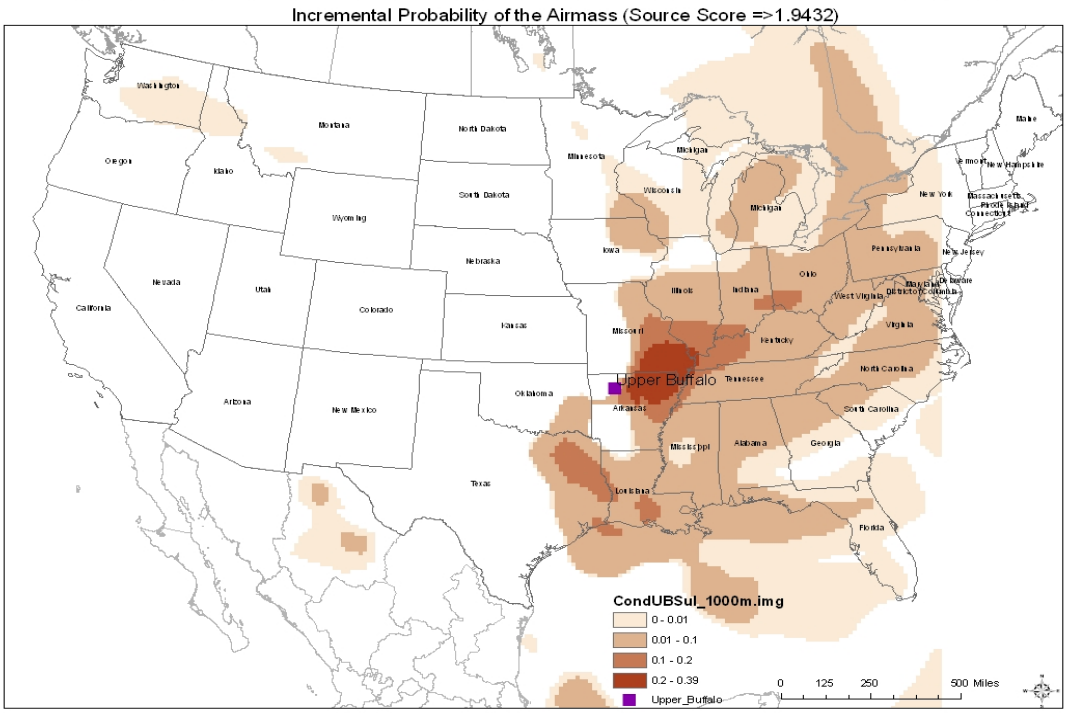

SO2 Emission Impact Potential for the Upper Buffalo Class 1 Area

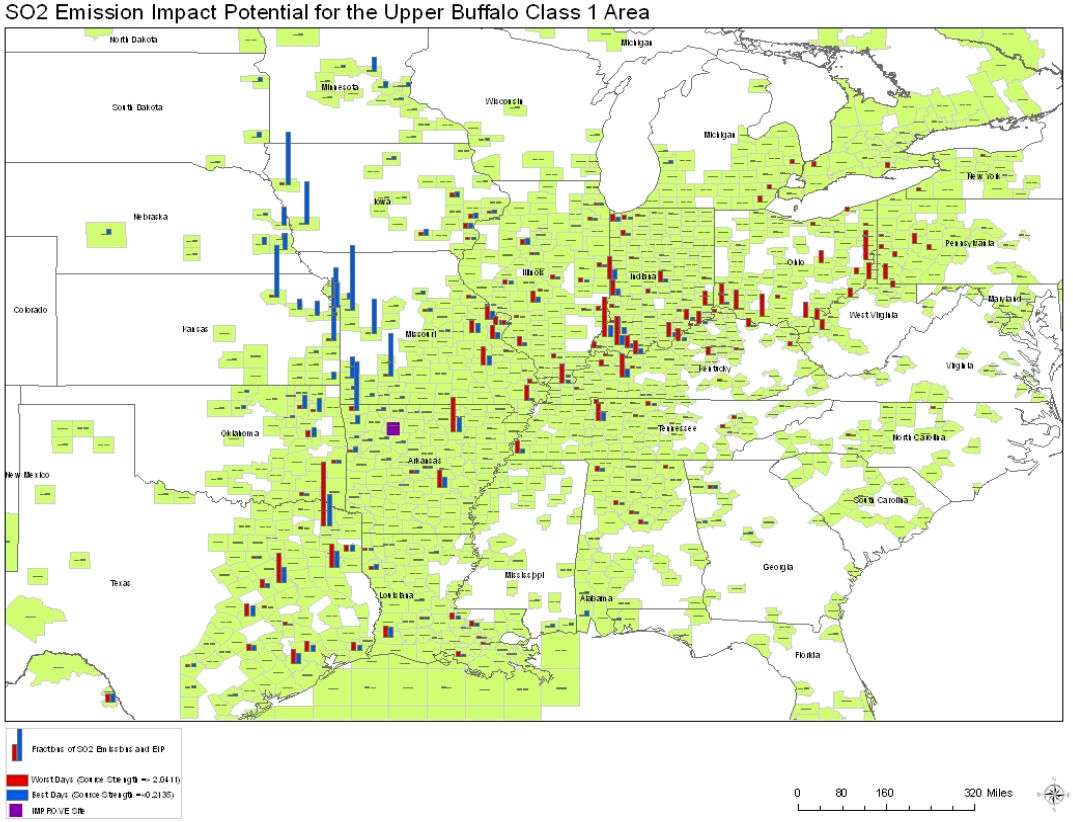
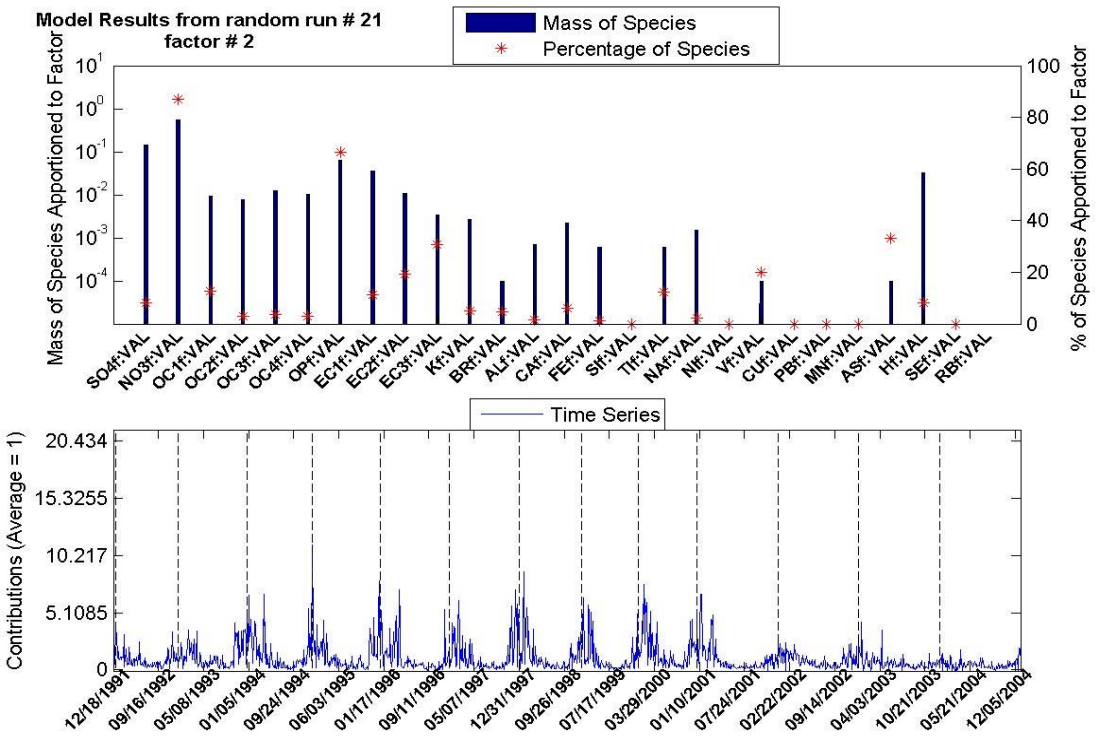
The Secondary Nitrate Factor at the Upper Buffalo Class I Area