CHAPTER 5 FIGURES

THIS PAGE INTENTIONALLY LEFT BLANK.

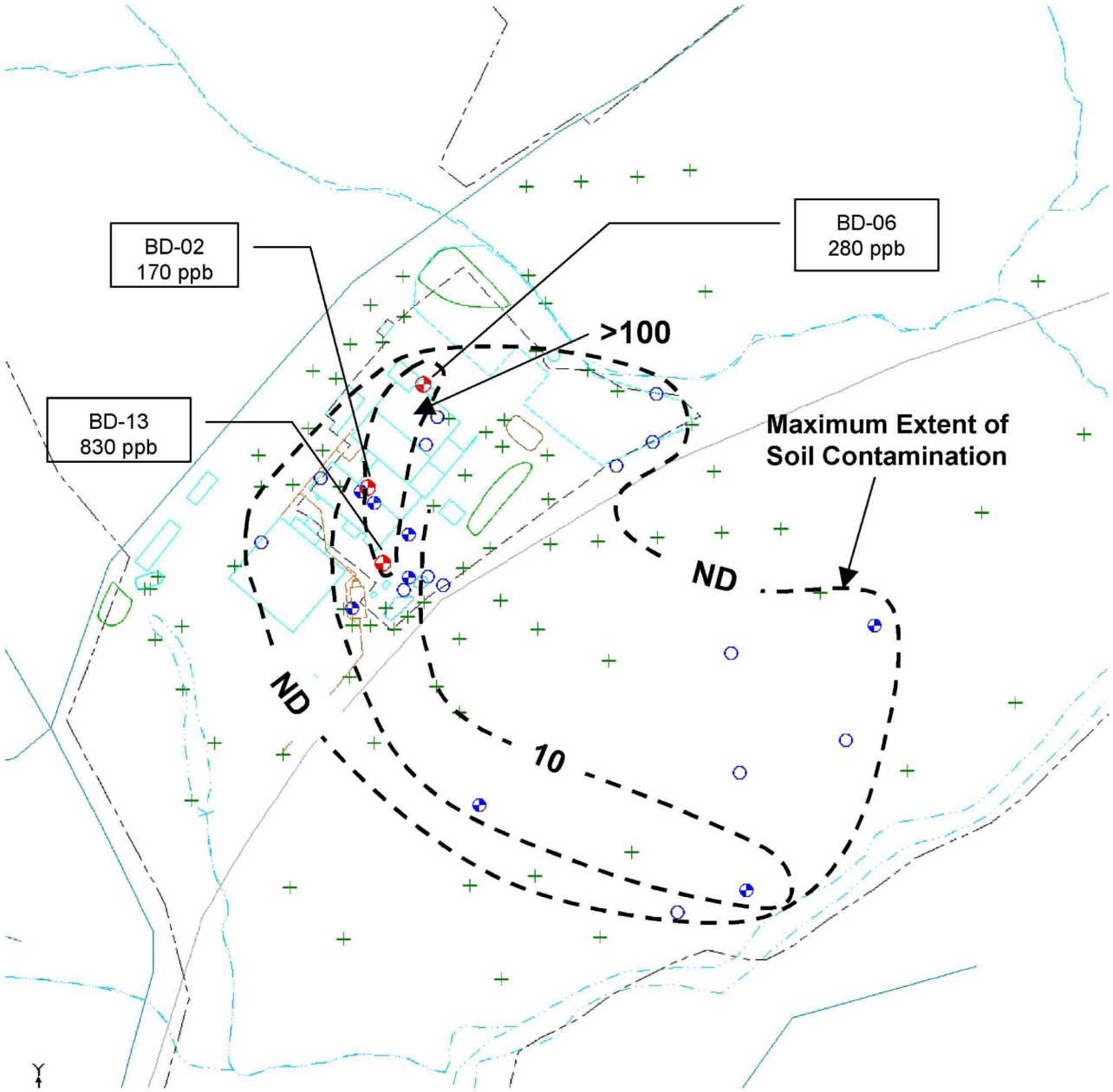

Fig. 5.1. PCE in soil samples collected from 0 to 10 ft BGS.

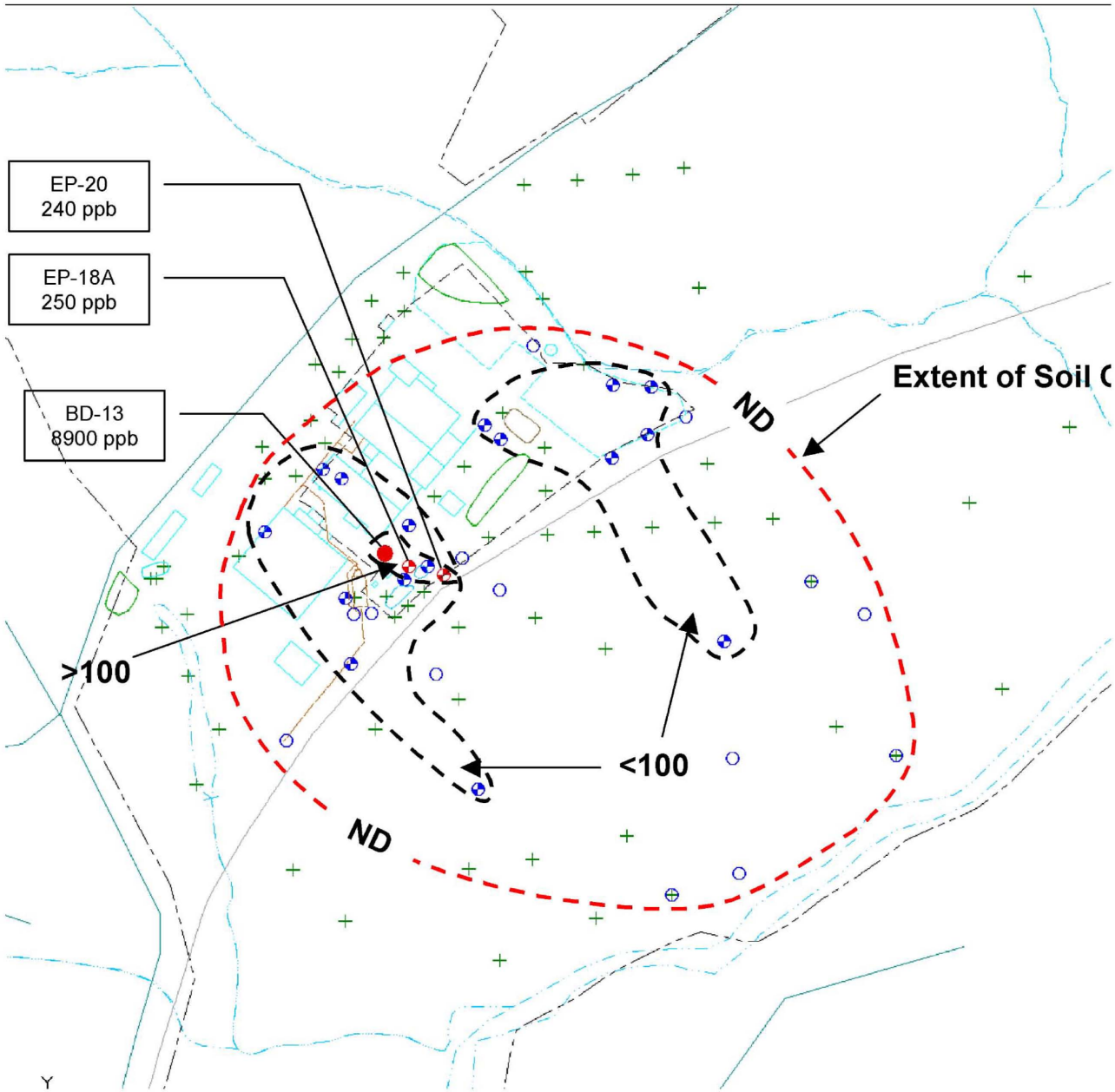

Fig. 5.2. PCE in soil samples collected from 10 to 20 ft BGS.

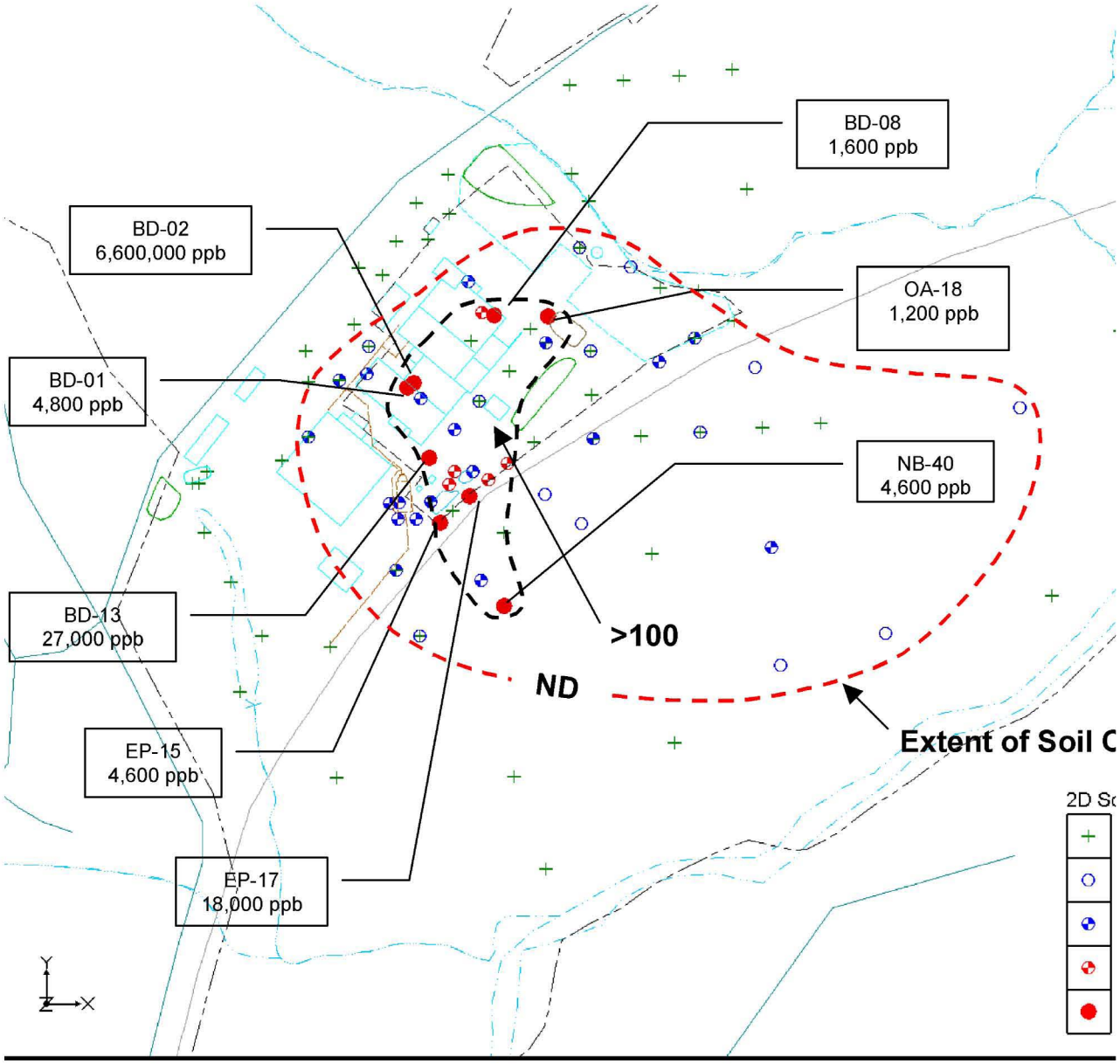

Fig. 5.3. PCE in soil samples collected from 20 ft BGS to top of bedrock.

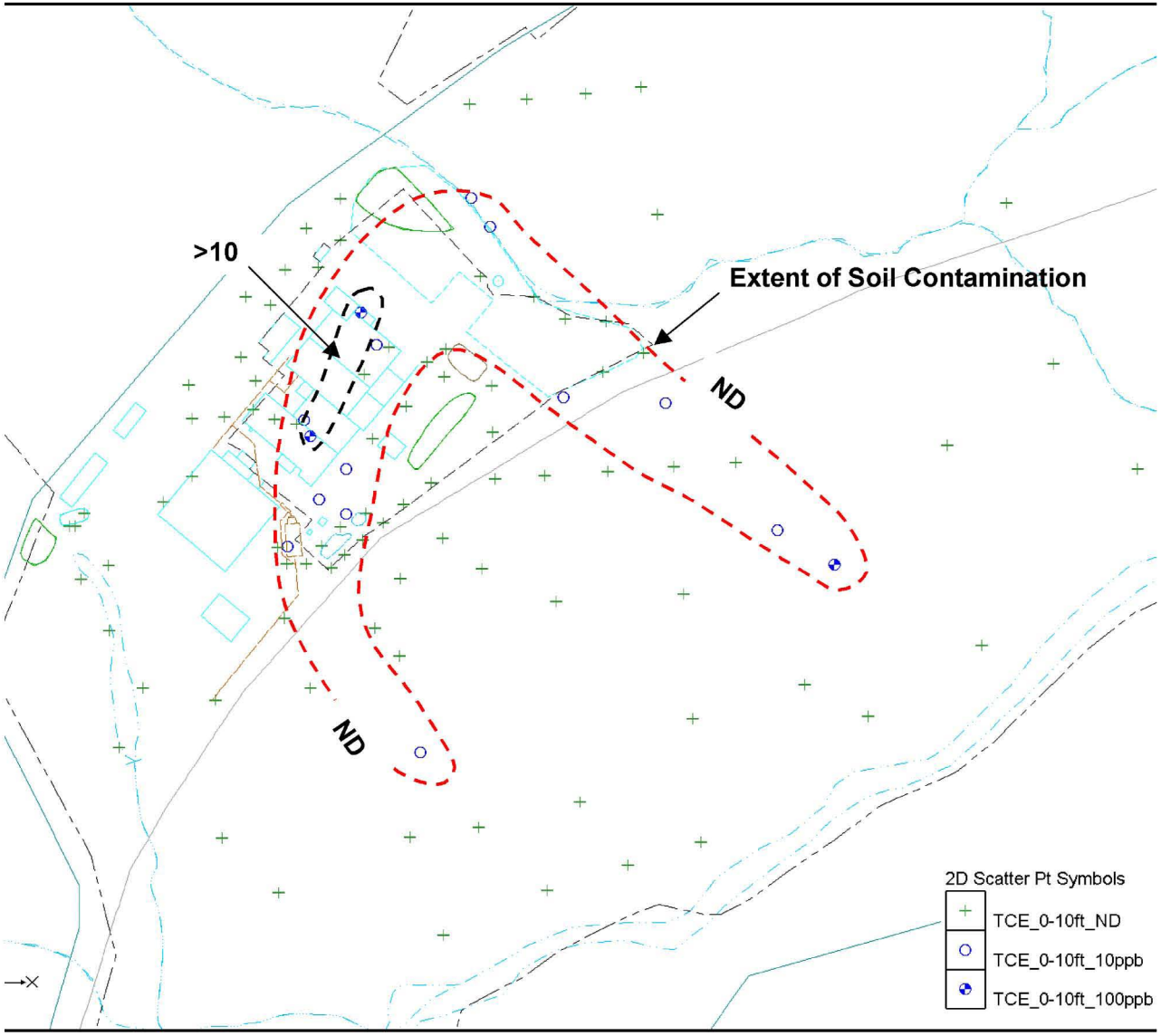

Fig. 5.4. TCE in soil samples collected from 0 to 10 ft BGS.

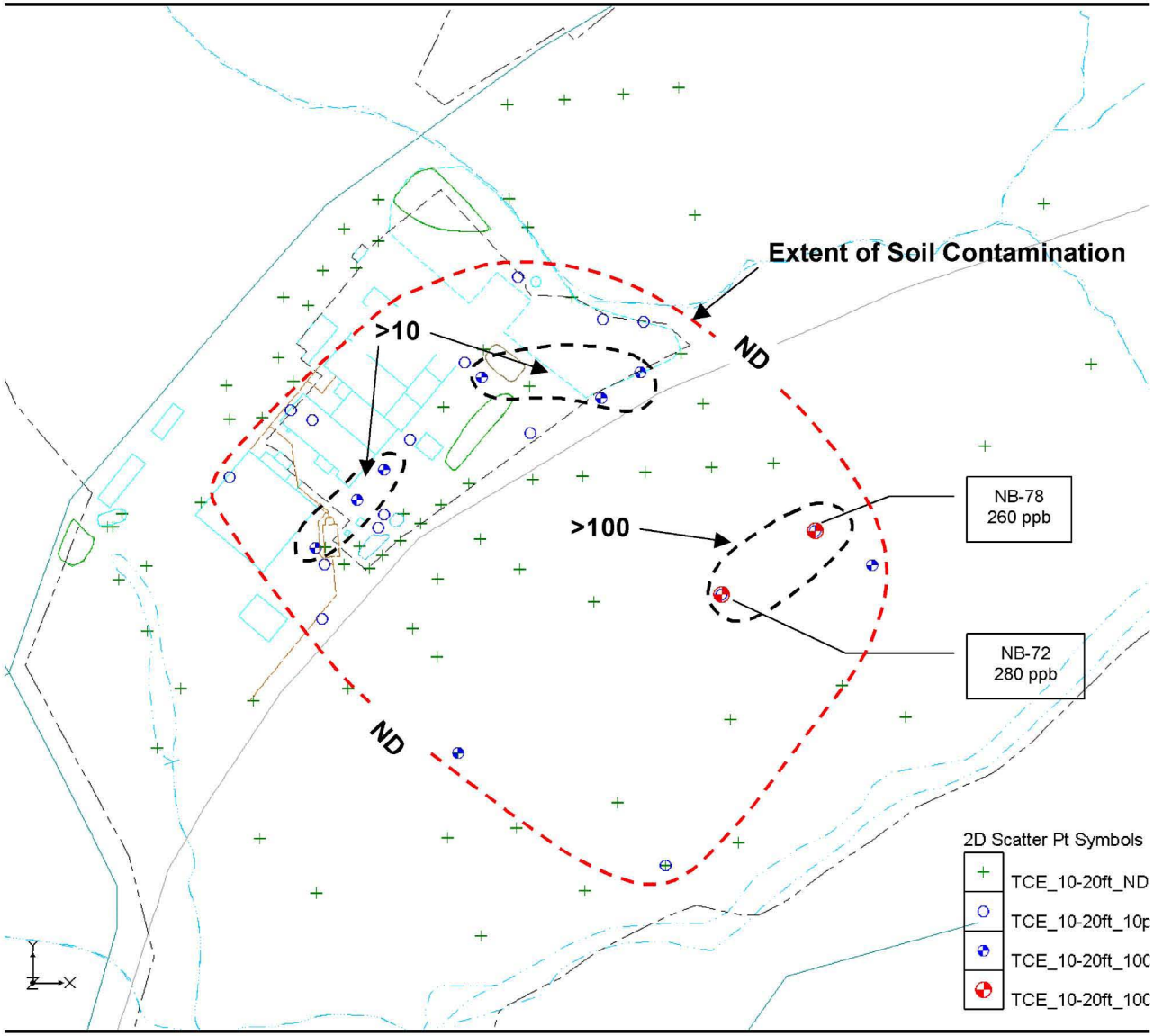

Fig. 5.5. TCE in soil samples collected from 10 to 20 ft BGS.

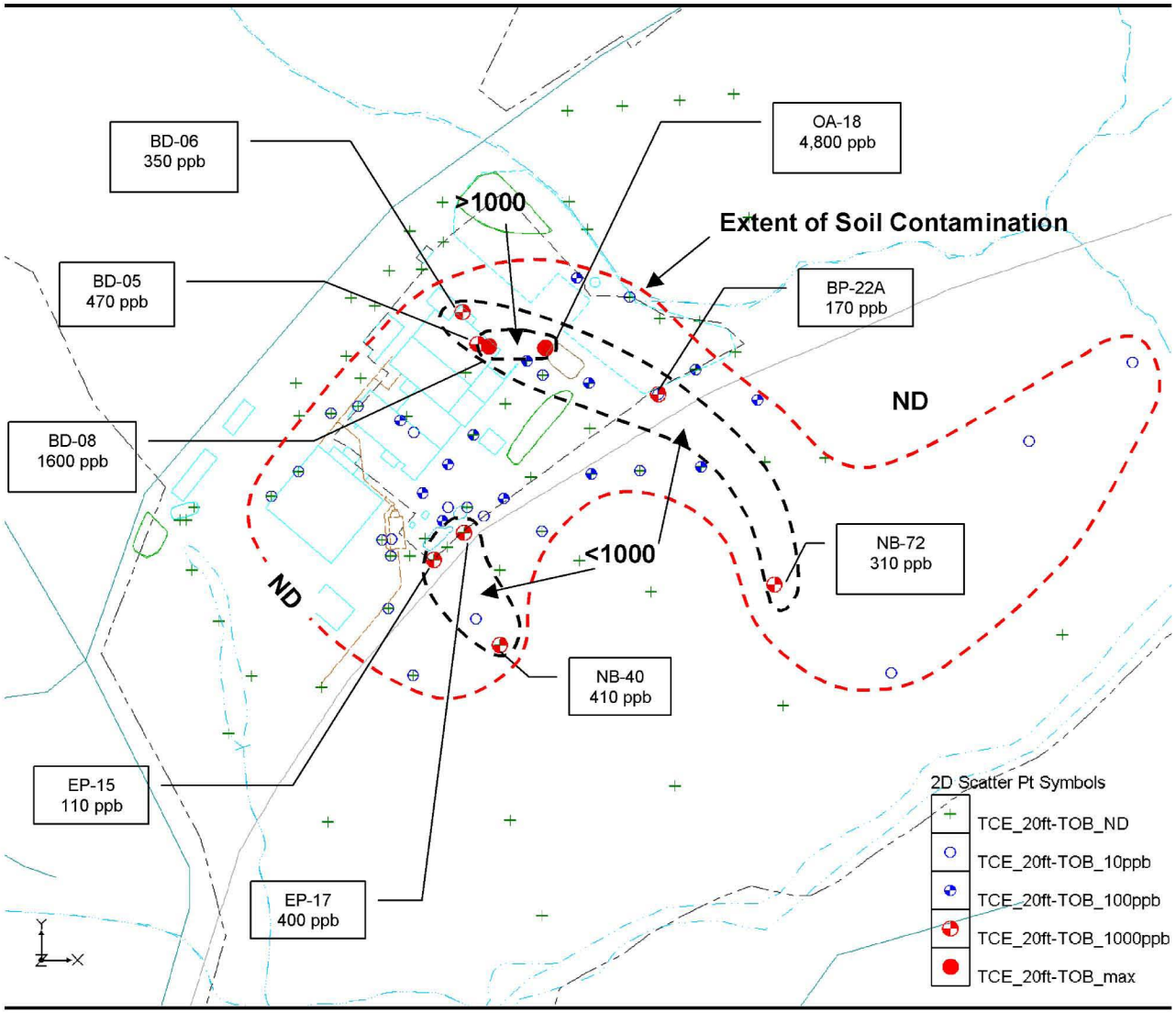

Fig. 5.6. TCE in soil samples collected from 20 ft BGS to top of bedrock.

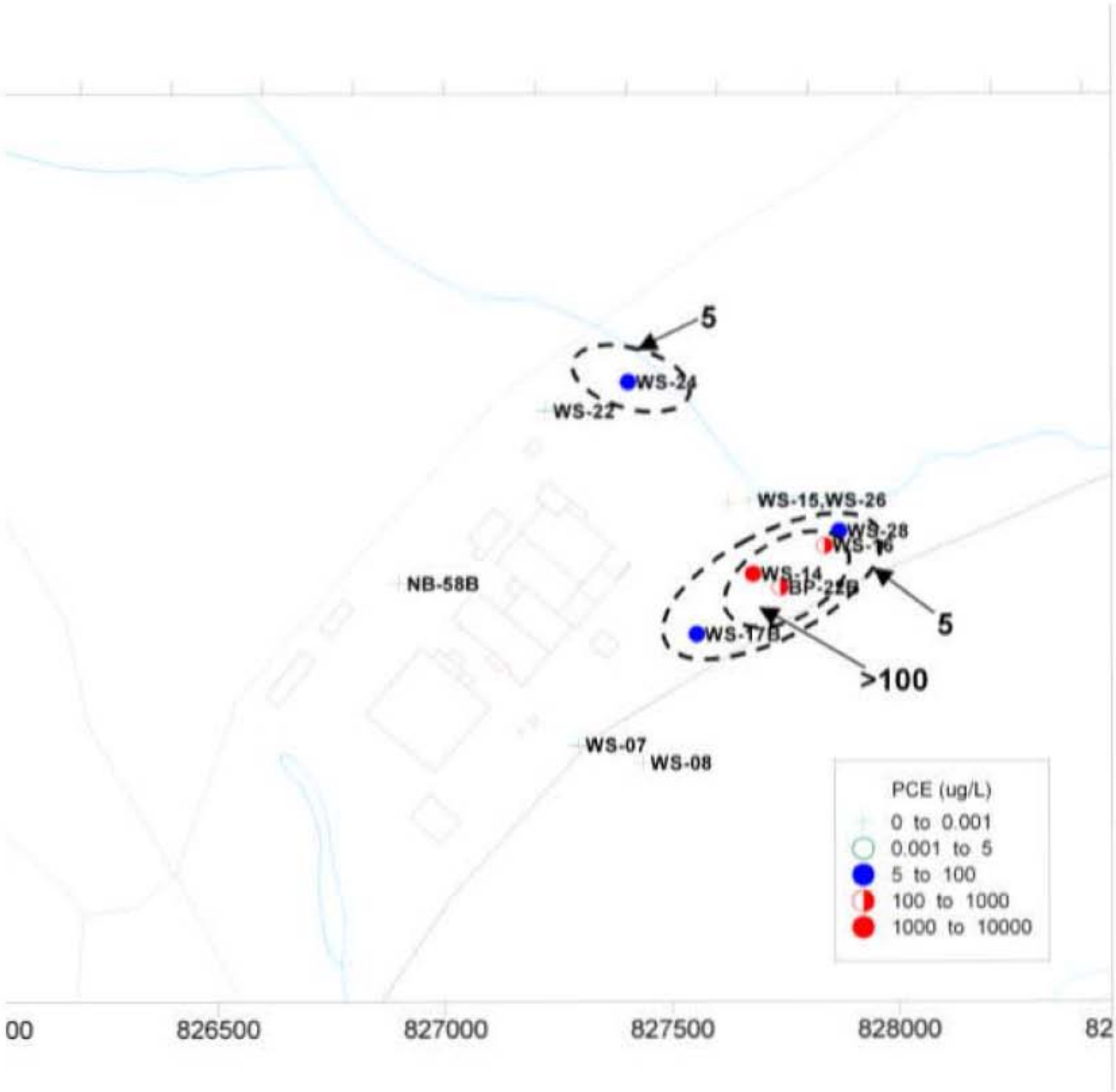

Fig. 5.7. PCE in shallow overburden wells.

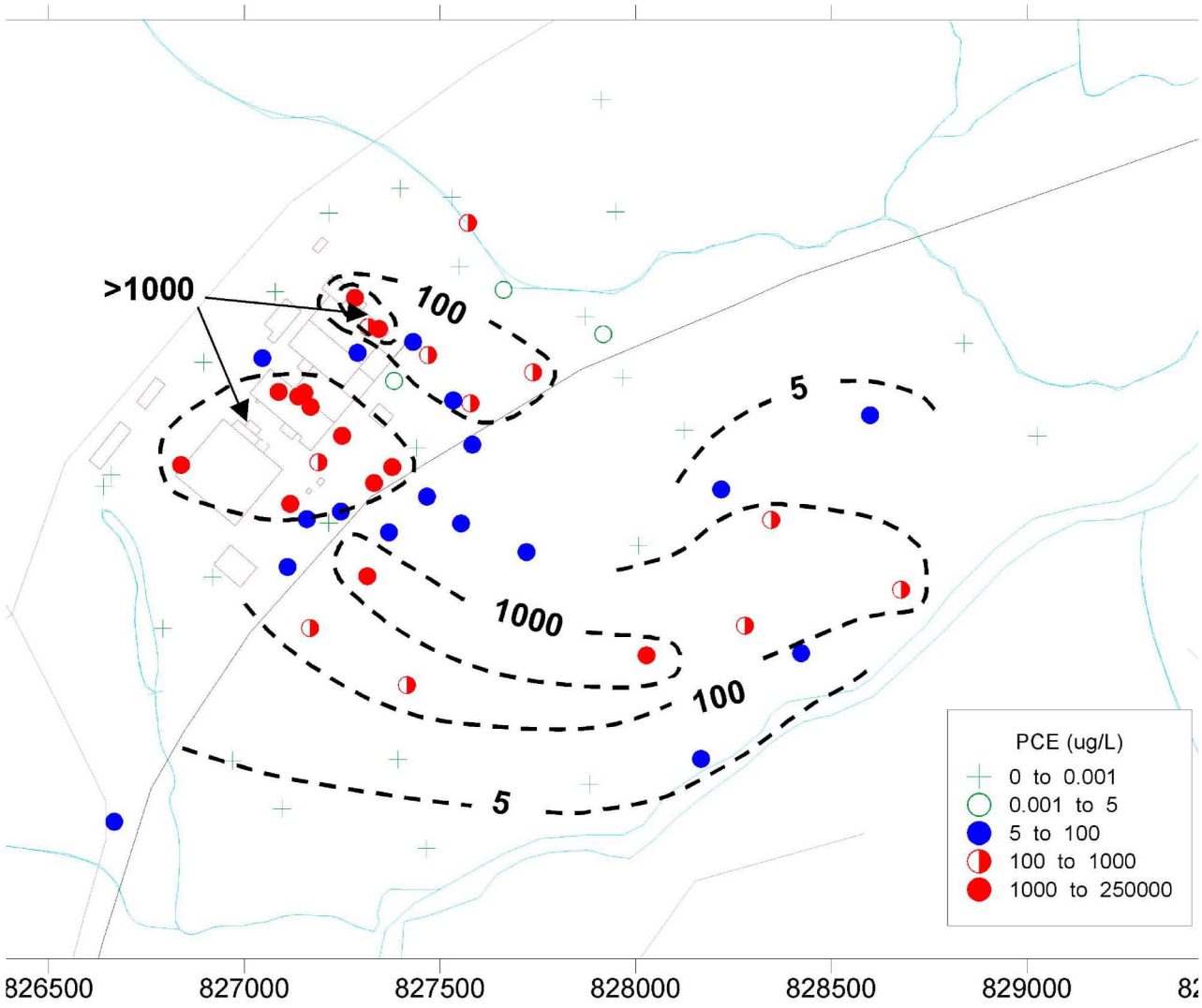

Fig. 5.8. PCE in deep overburden wells.

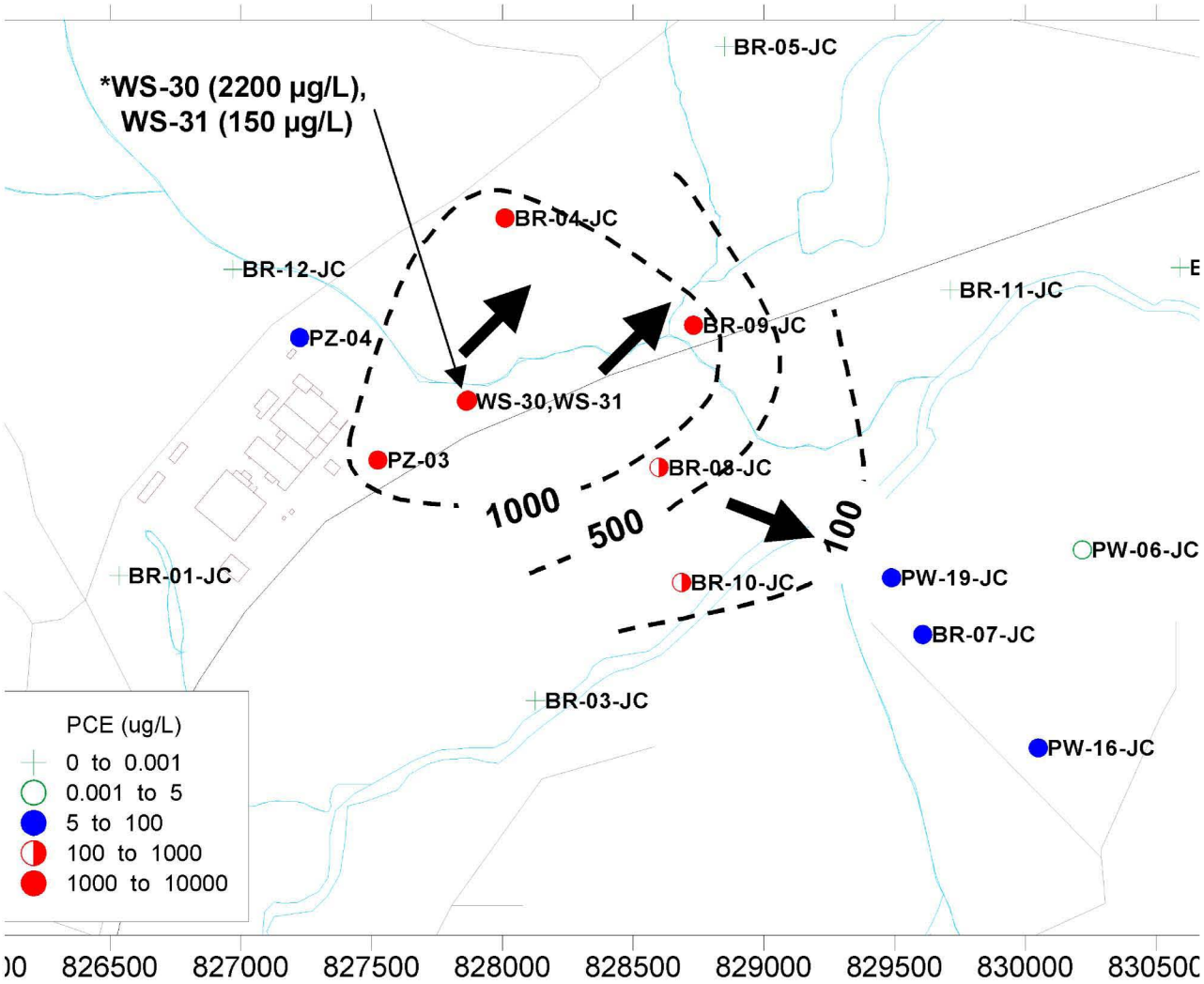

Fig. 5.9. PCE in Jefferson City-Cotter HSU wells.

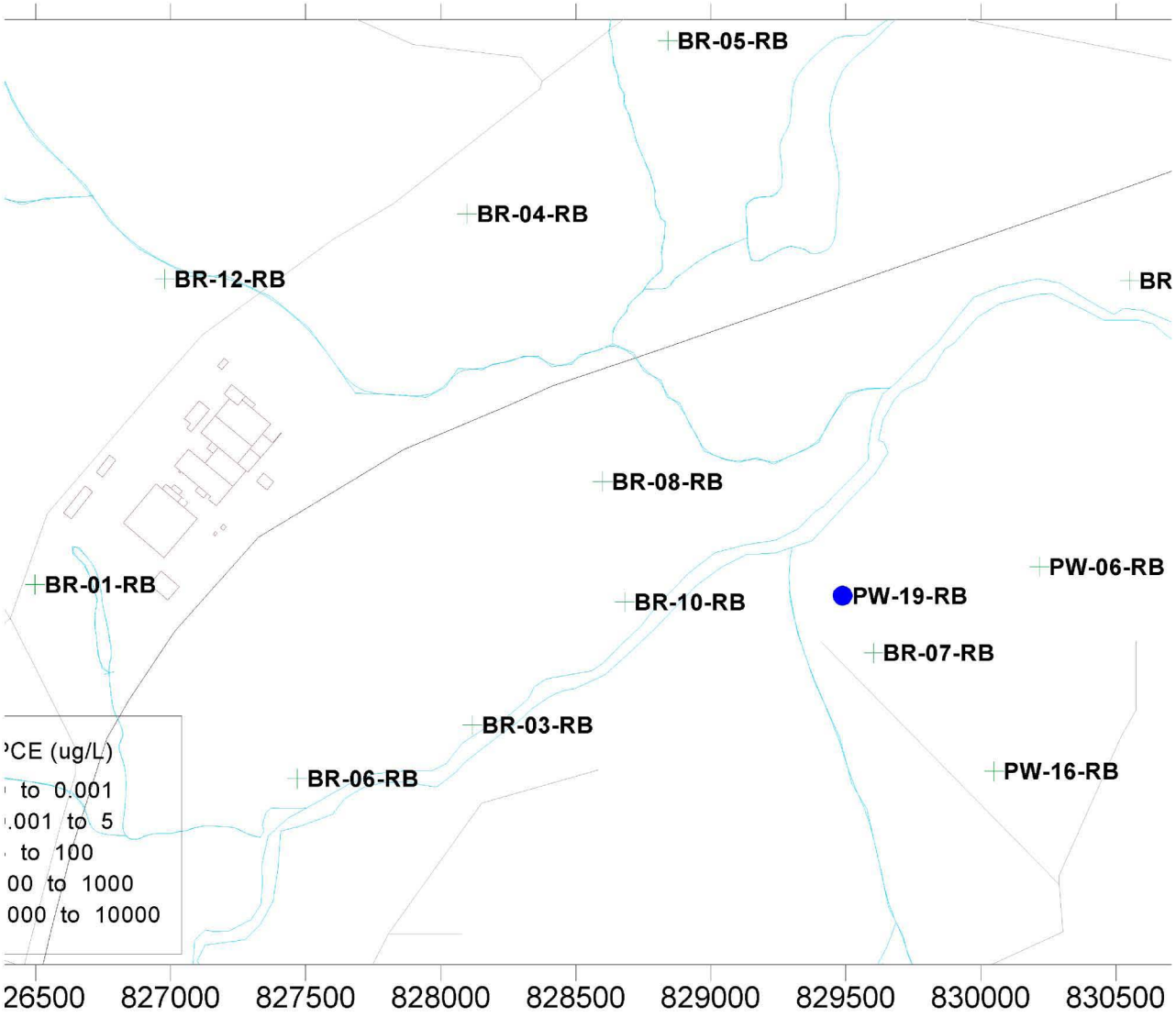

Fig. 5.10. PCE in Jefferson City-Roubidoux contact zone HSU wells.

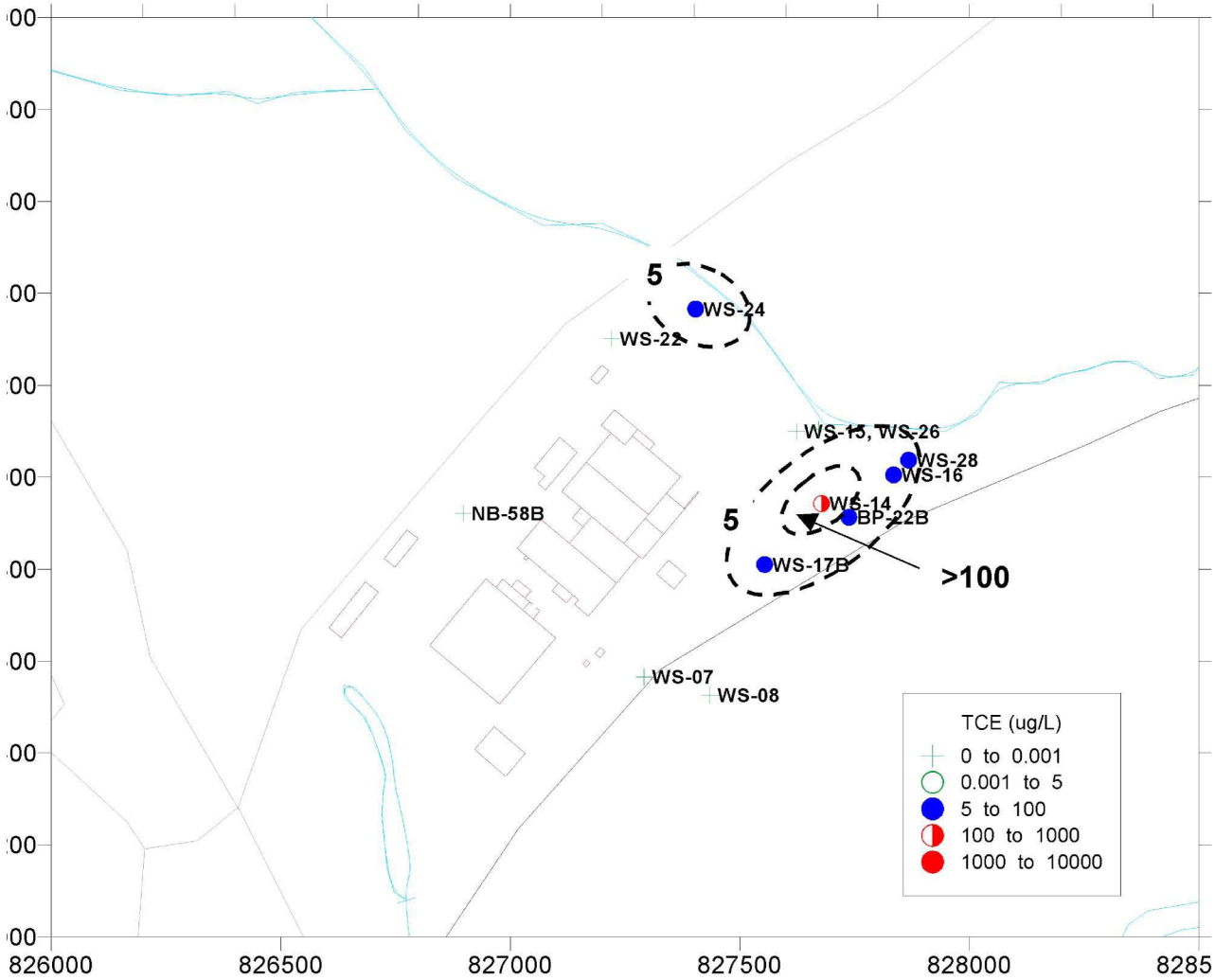

Fig. 5.11. TCE in shallow overburden wells.

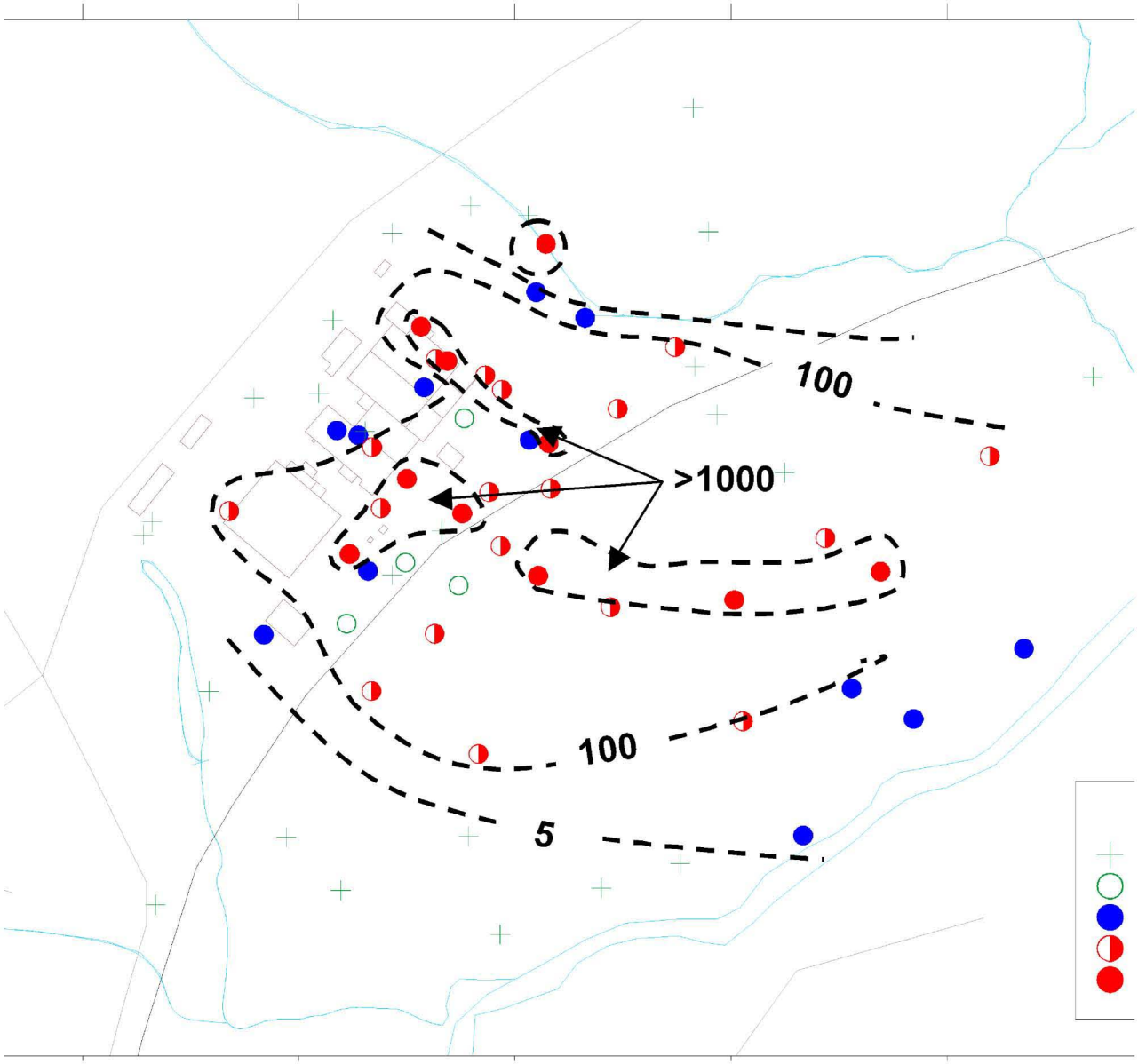

Fig. 5.12. TCE in deep overburden wells.

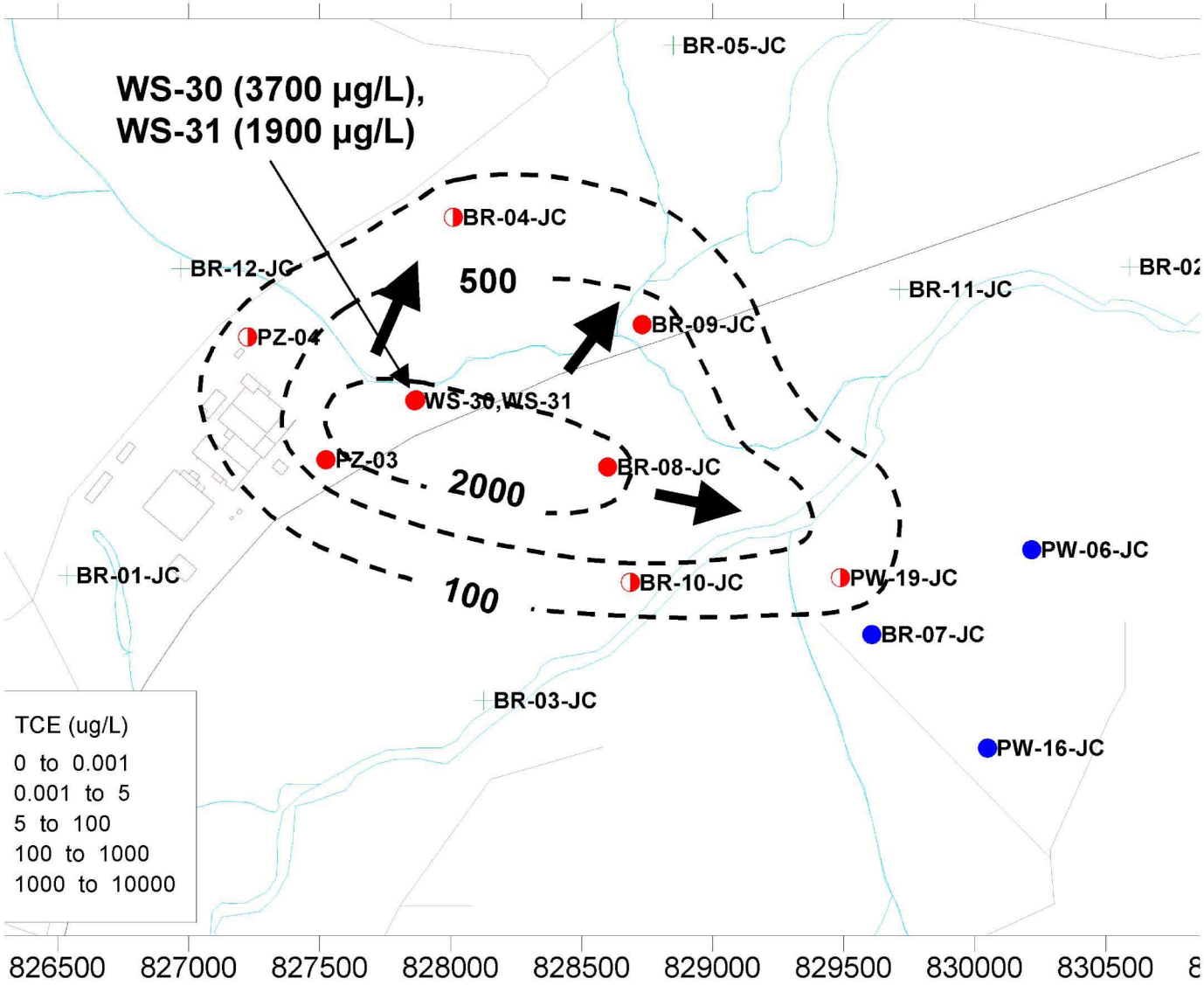

Fig. 5.13. TCE in Jefferson City-Cotter HSU wells.

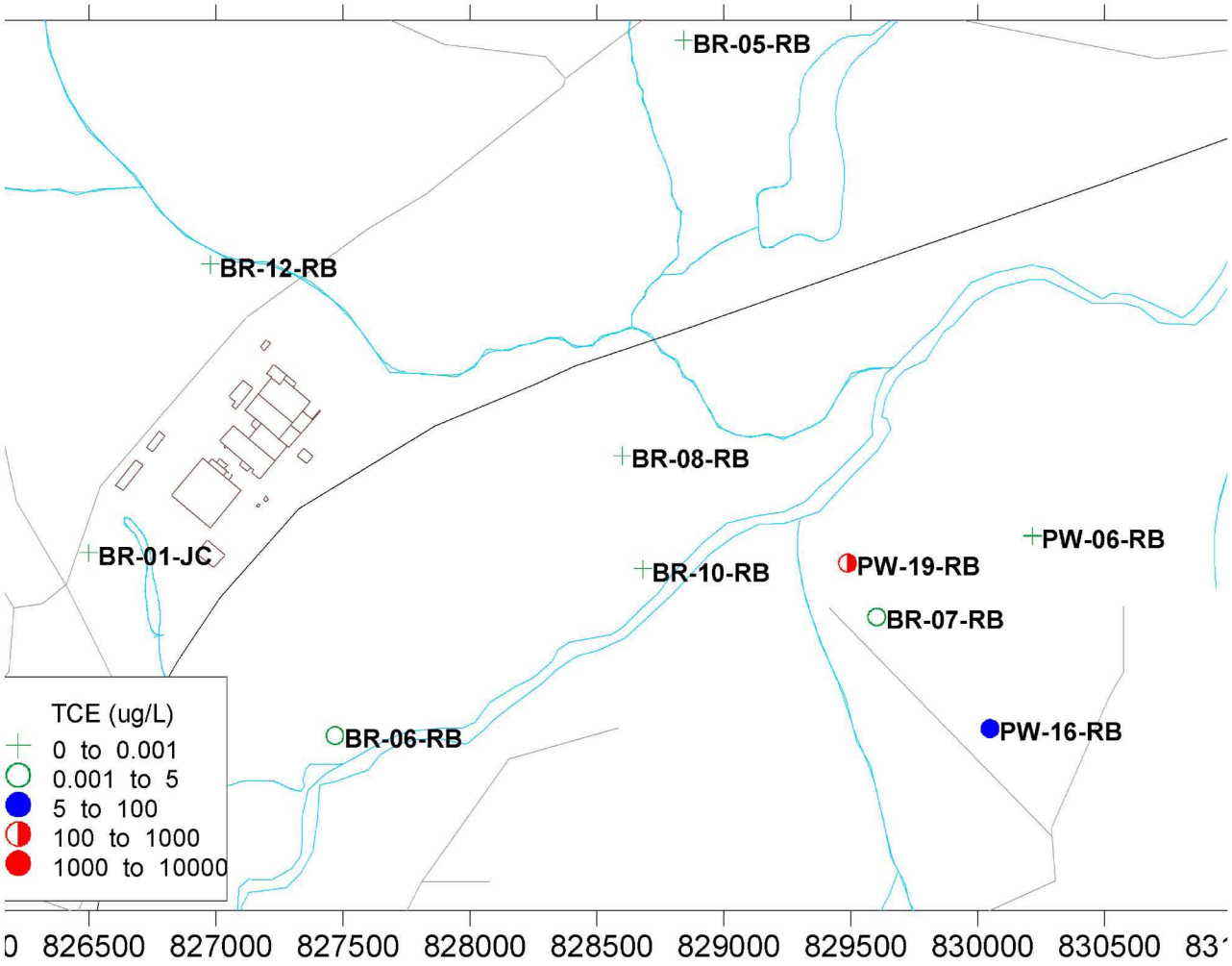

Fig. 5.14. TCE in Jefferson City-Roubidoux contact zone HSU wells.

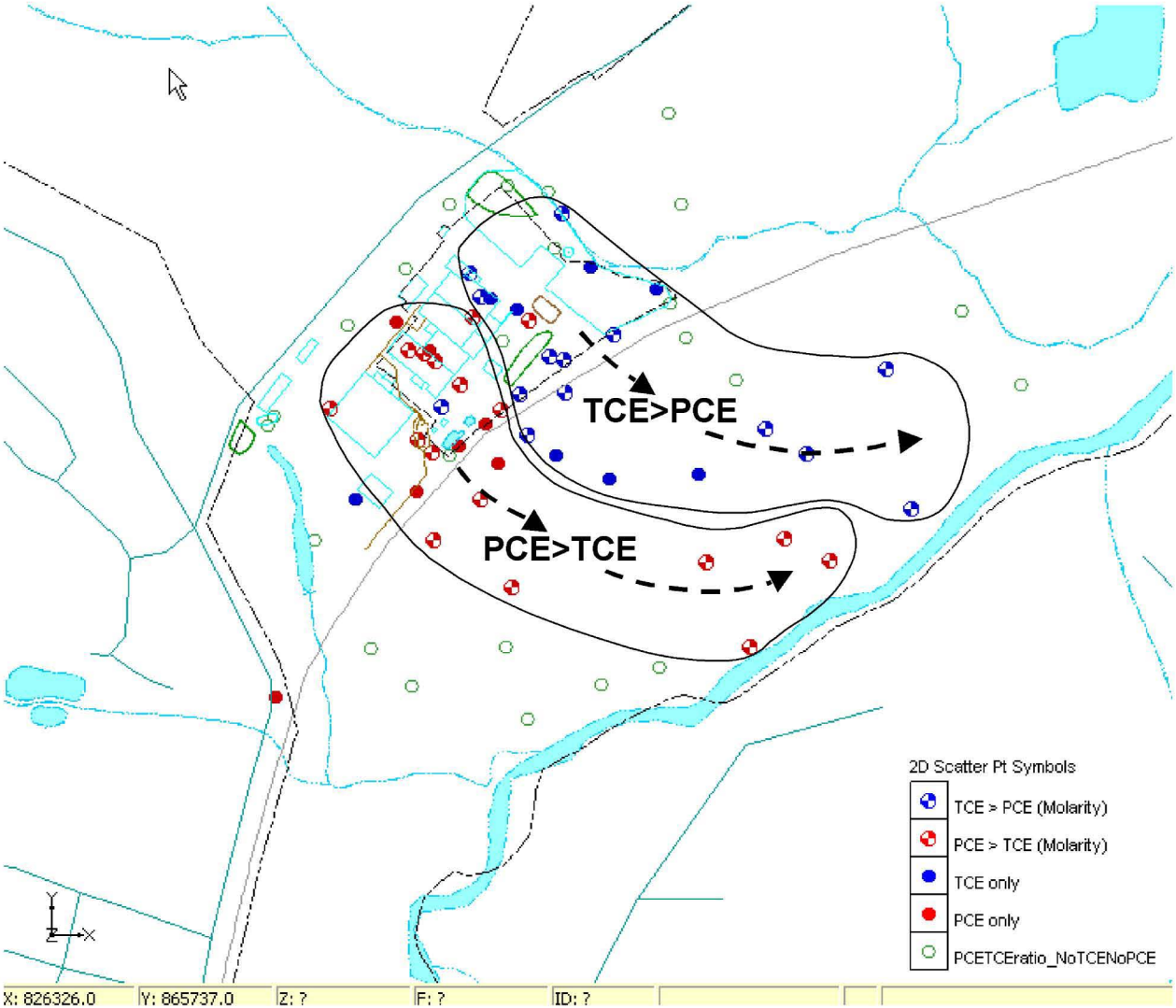

Fig. 5.15. Zones of PCE and TCE domination in coarse-layer overburden groundwater wells based on PCE/TCE (moles/L).

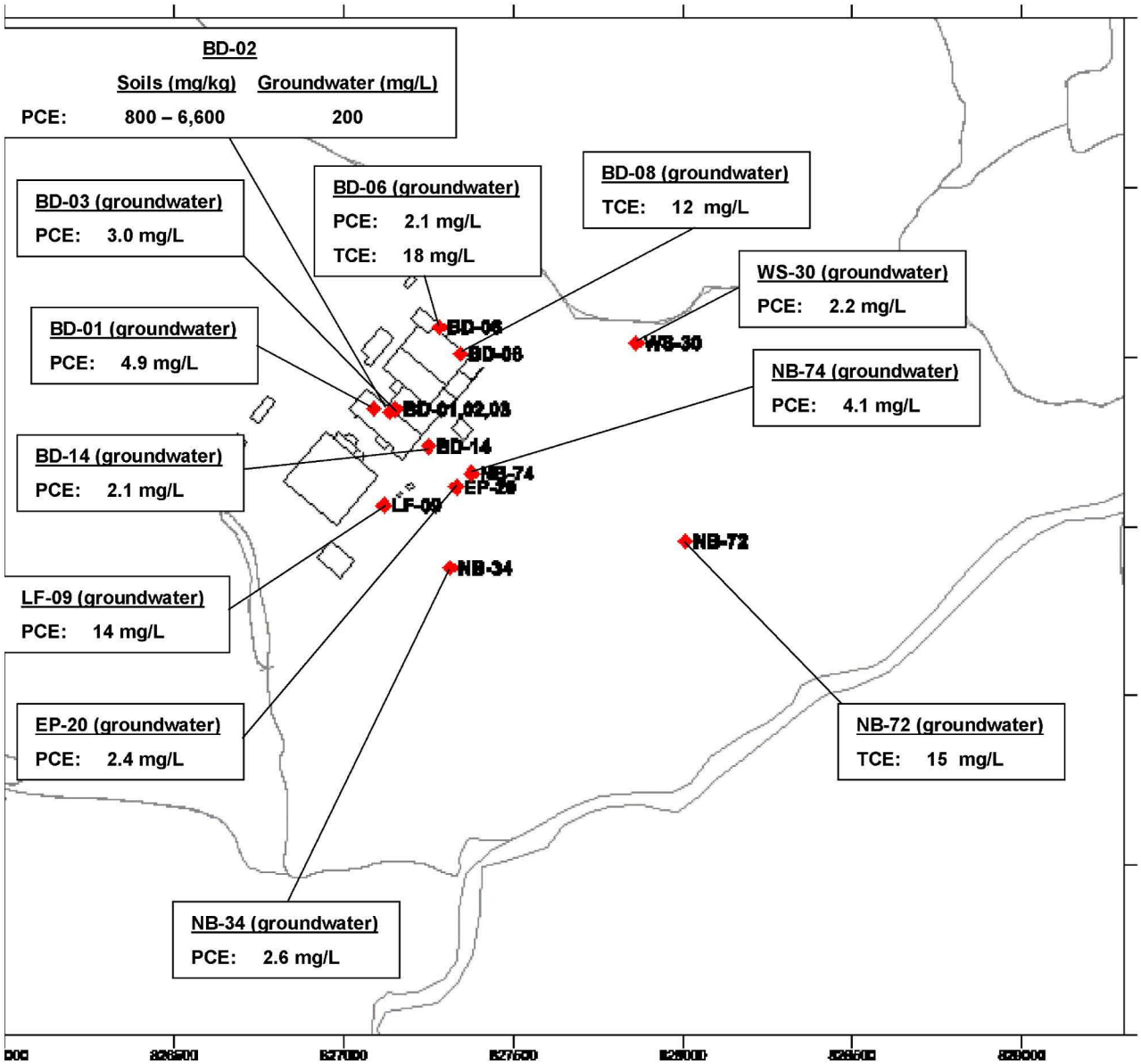

Fig. 5.16. Potential for PCE and TCE DNAPL at the Hematite Site.

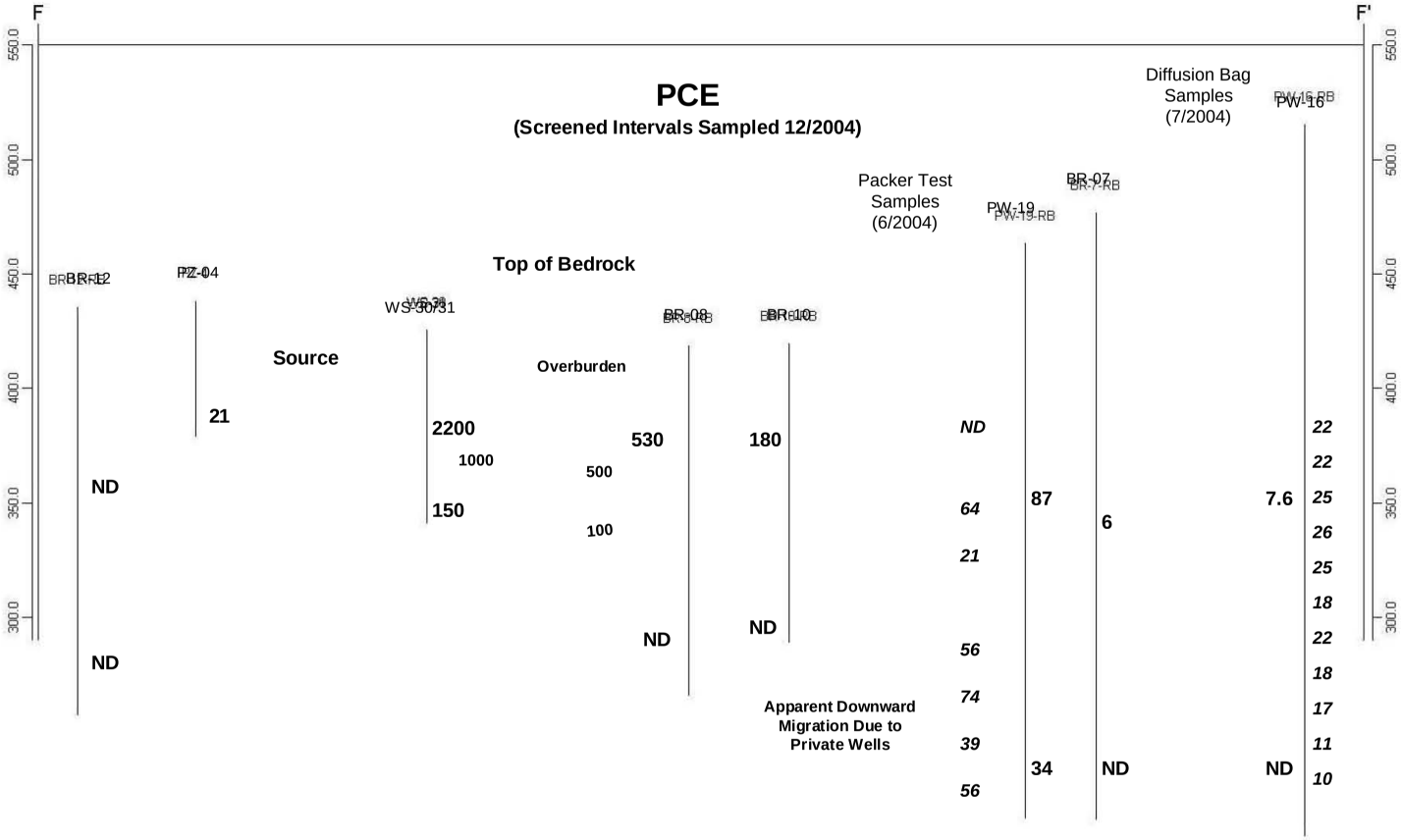

Fig. 5.17. Cross-section F-F'; PCE contamination, Jefferson City-Cotter HSU.



Fig. 5.18. Cross-section F-F'; TCE contamination, Jefferson City-Cotter HSU.